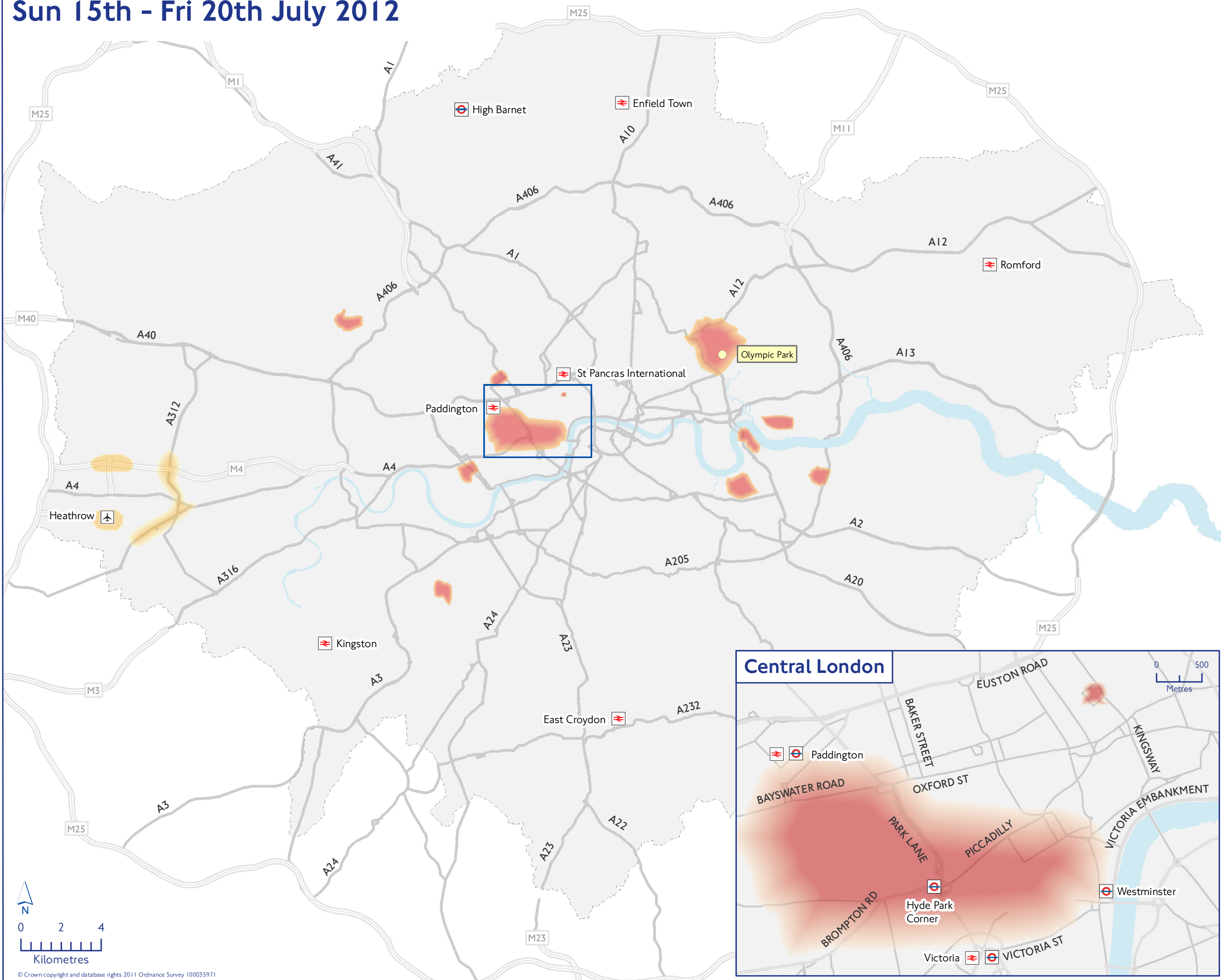
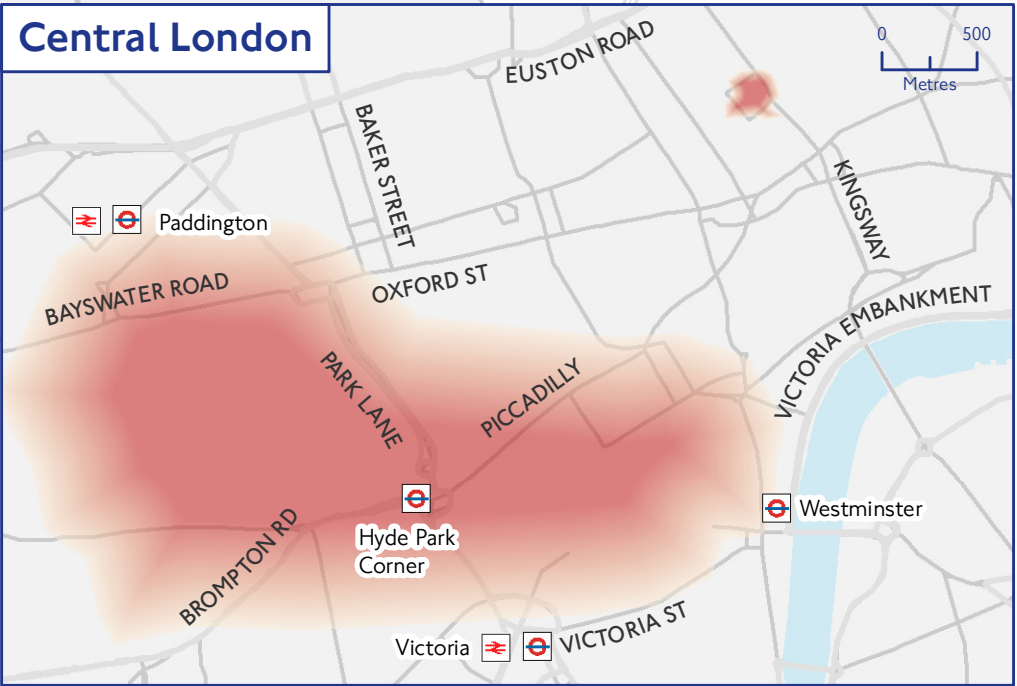


# Olympic Activity Impact Areas

## Sun 15th - Fri 20th July 2012

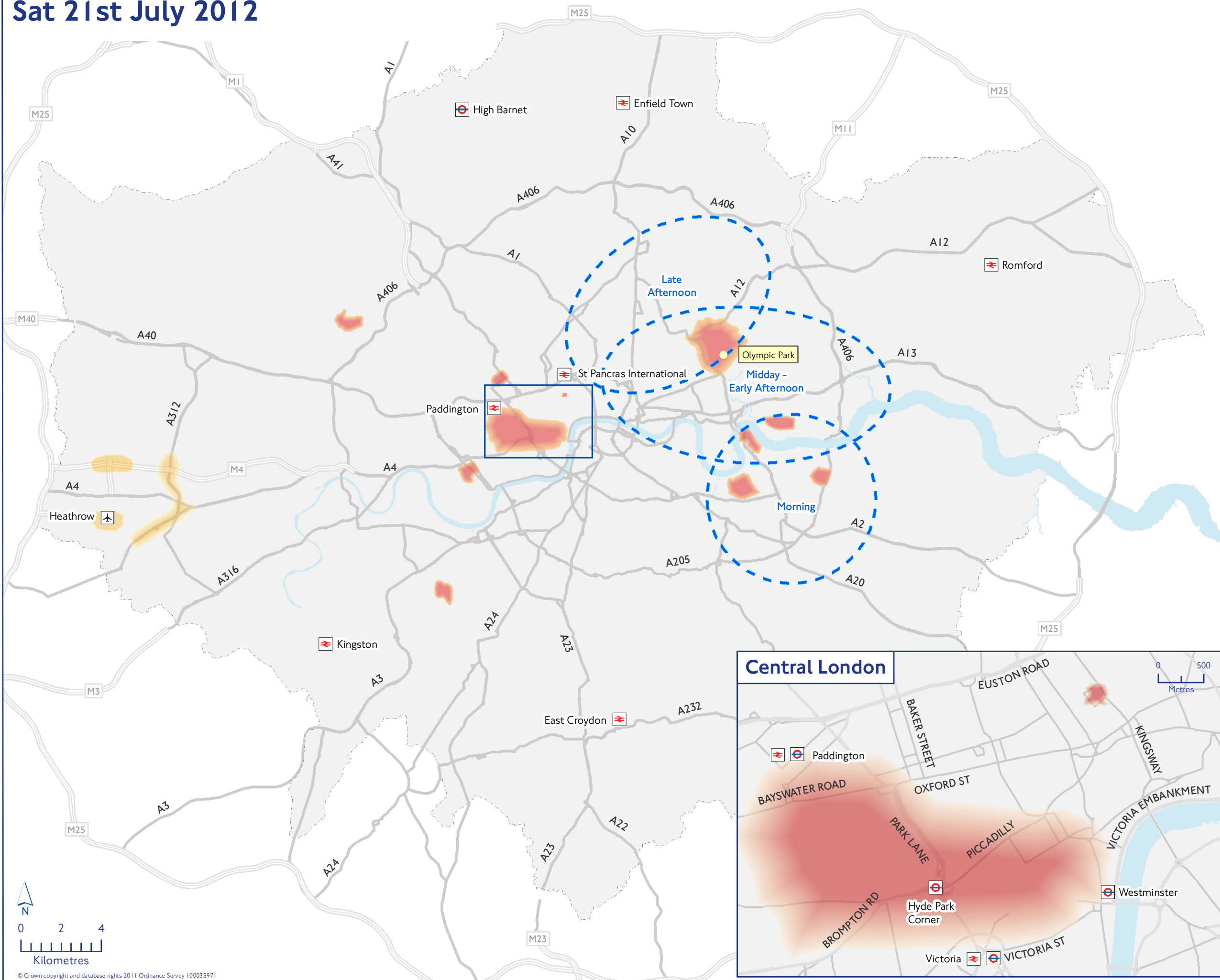













- Airport
- Railway Station
- Underground Station
- Active Competition Venue
- Motorway
- Main Road
- Olympic Route Network
- Road network high impact areas in vicinity of London 2012 competition venues, cultural centres and Olympic Route Network
- Wider less intensive road network impact area of the London 2012 Games
- Greater London Authority

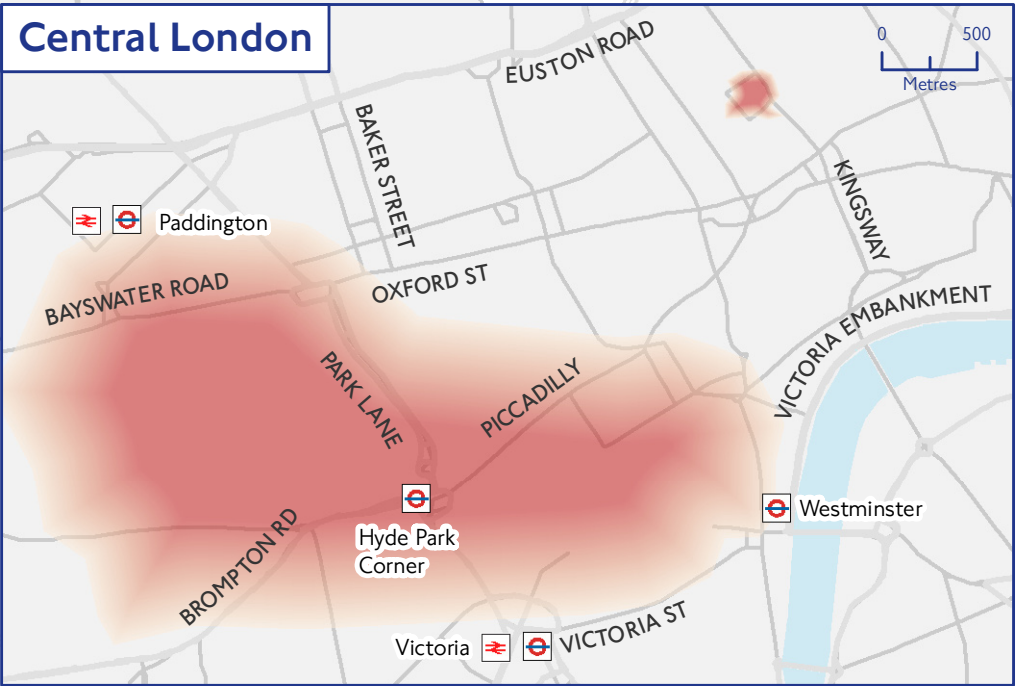


# Olympic Activity Impact Areas

## Sat 21st July 2012

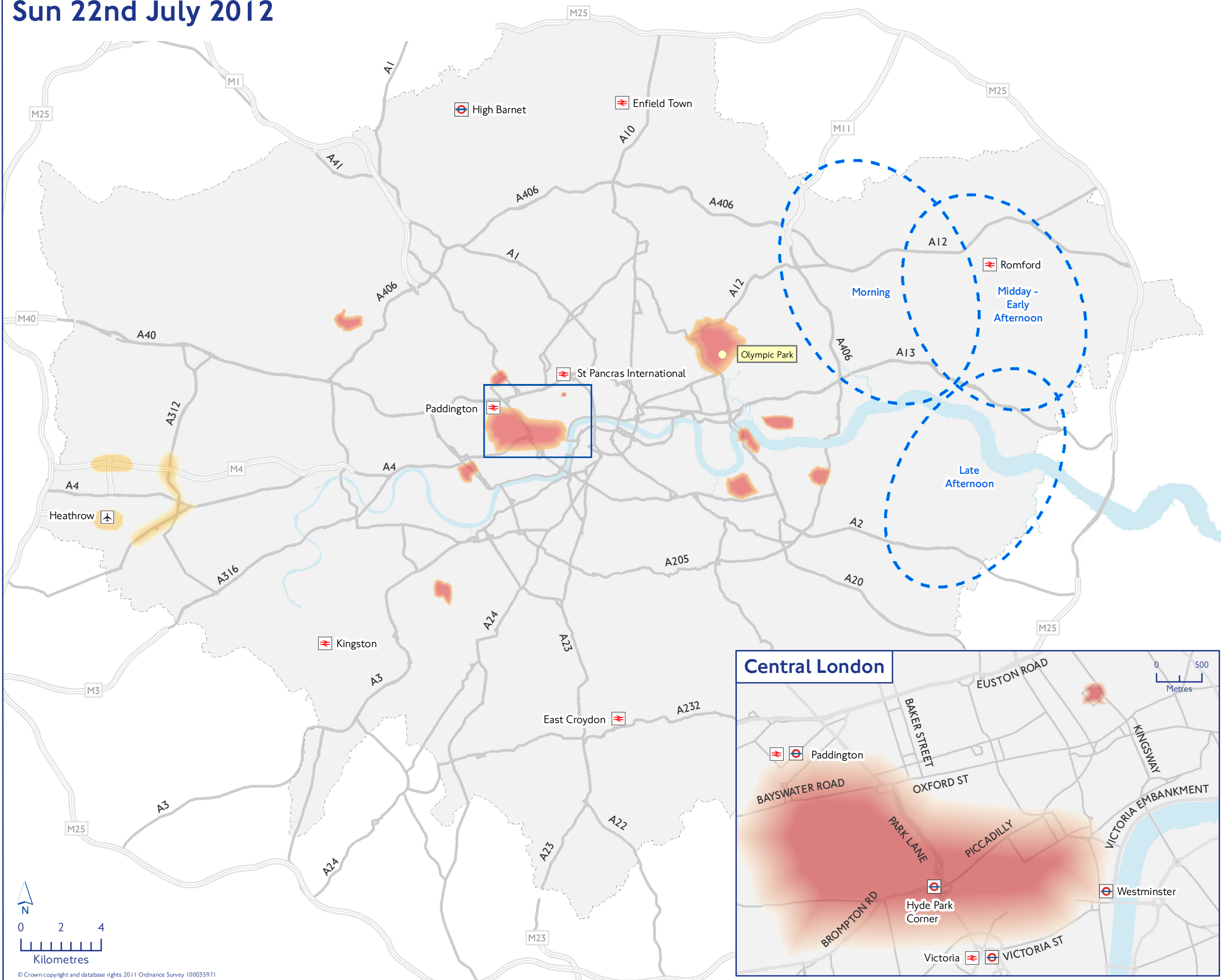













-  Airport
-  Railway Station
-  Underground Station
-  Active Competition Venue
-  Motorway
-  Main Road
-  Olympic Route Network
-  Road network high impact areas in vicinity of London 2012 competition venues, cultural centres and Olympic Route Network
-  Wider less intensive road network impact area of the London 2012 Games
-  Greater London Authority
-  Area Visited by Olympic Torch Relay

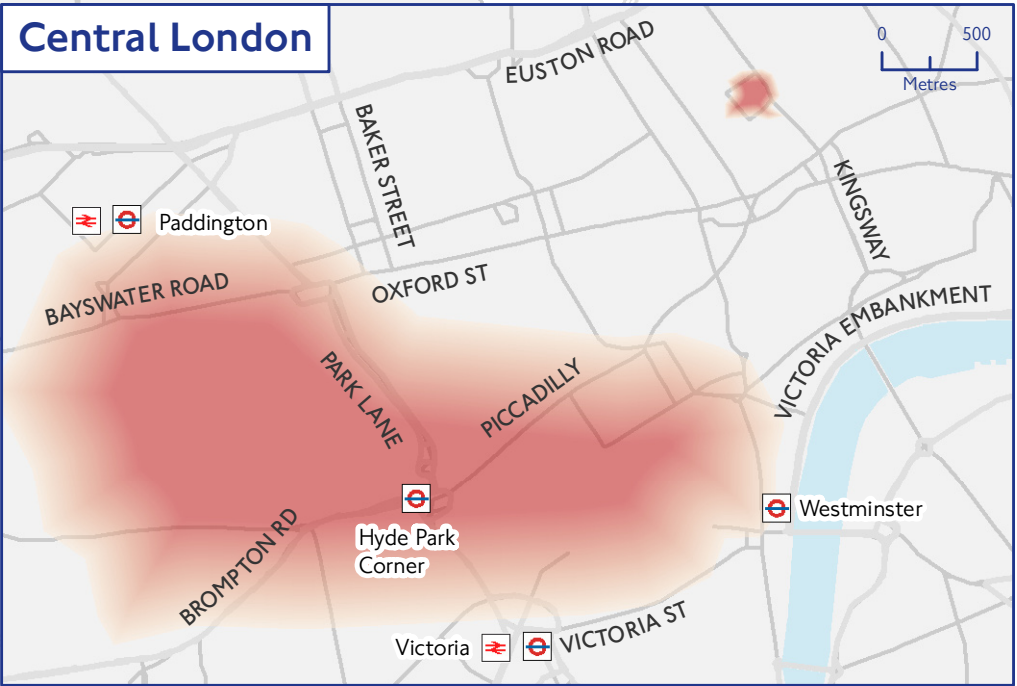


# Olympic Activity Impact Areas

## Sun 22nd July 2012

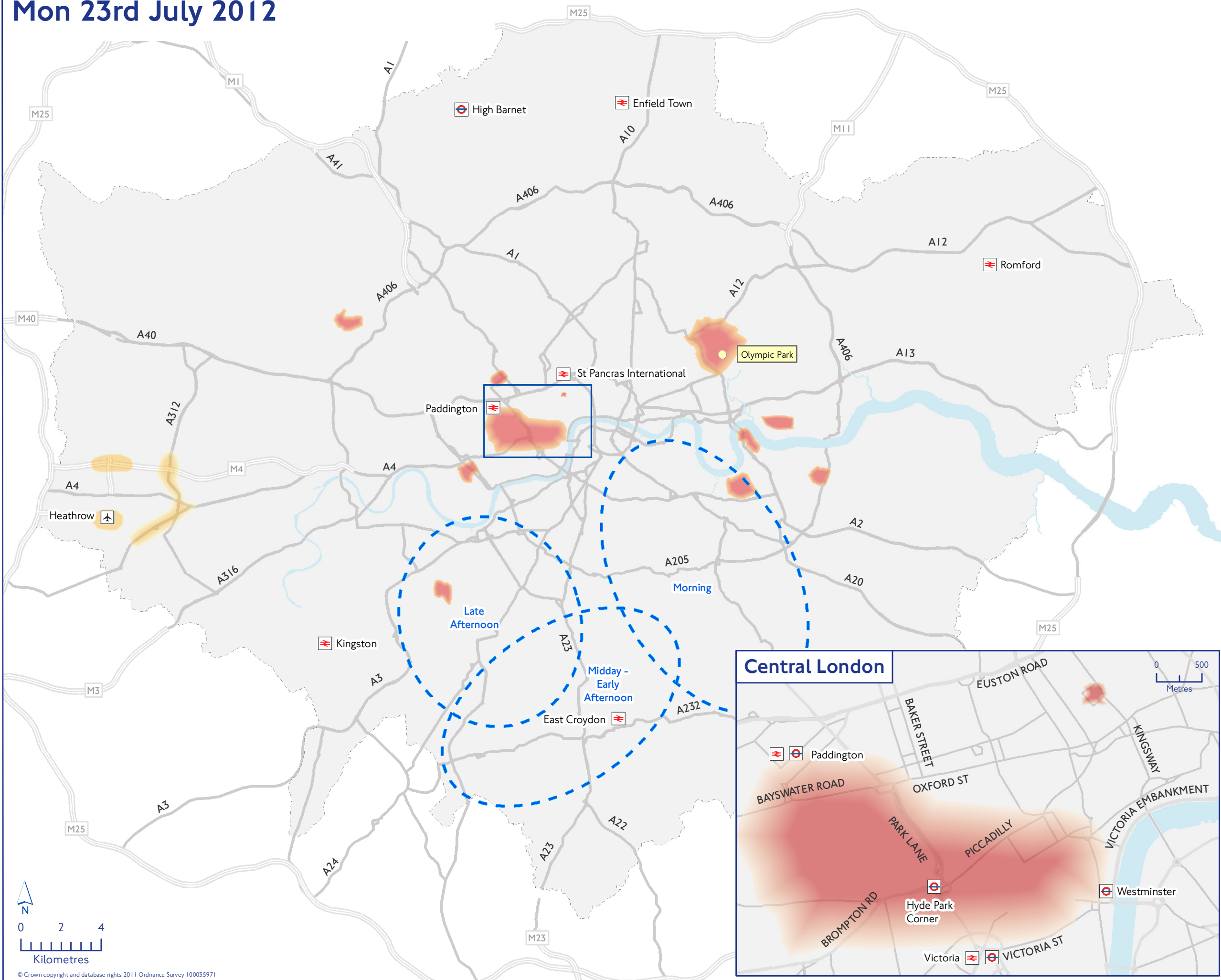













-  Airport
-  Railway Station
-  Underground Station
-  Active Competition Venue
-  Motorway
-  Main Road
-  Olympic Route Network
-  Road network high impact areas in vicinity of London 2012 competition venues, cultural centres and Olympic Route Network
-  Wider less intensive road network impact area of the London 2012 Games
-  Greater London Authority
-  Area Visited by Olympic Torch Relay

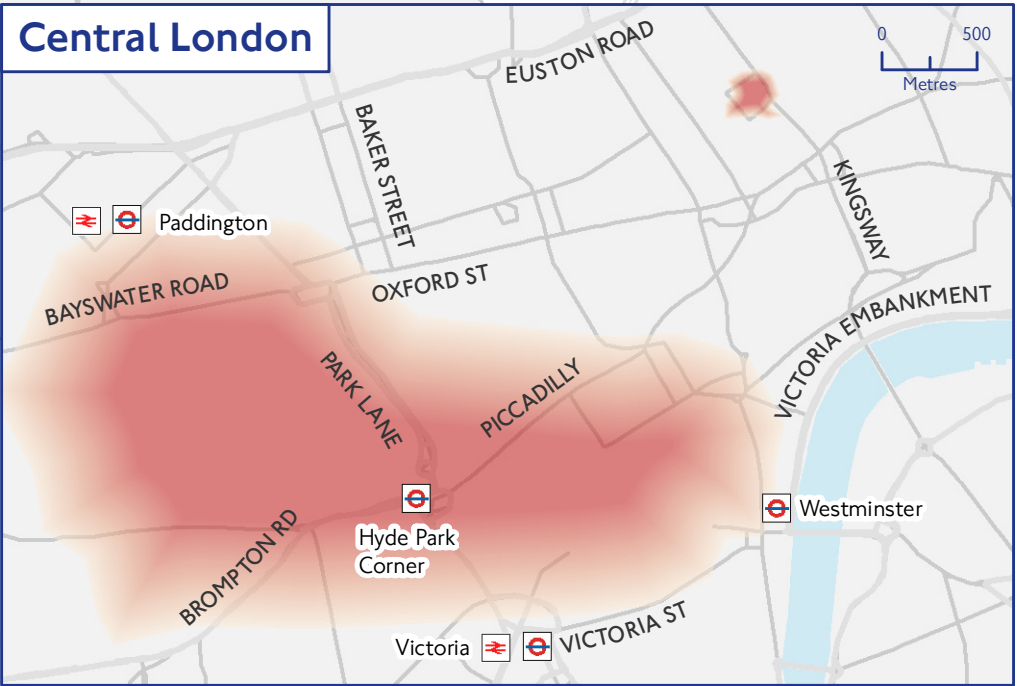


# Olympic Activity Impact Areas

## Mon 23rd July 2012

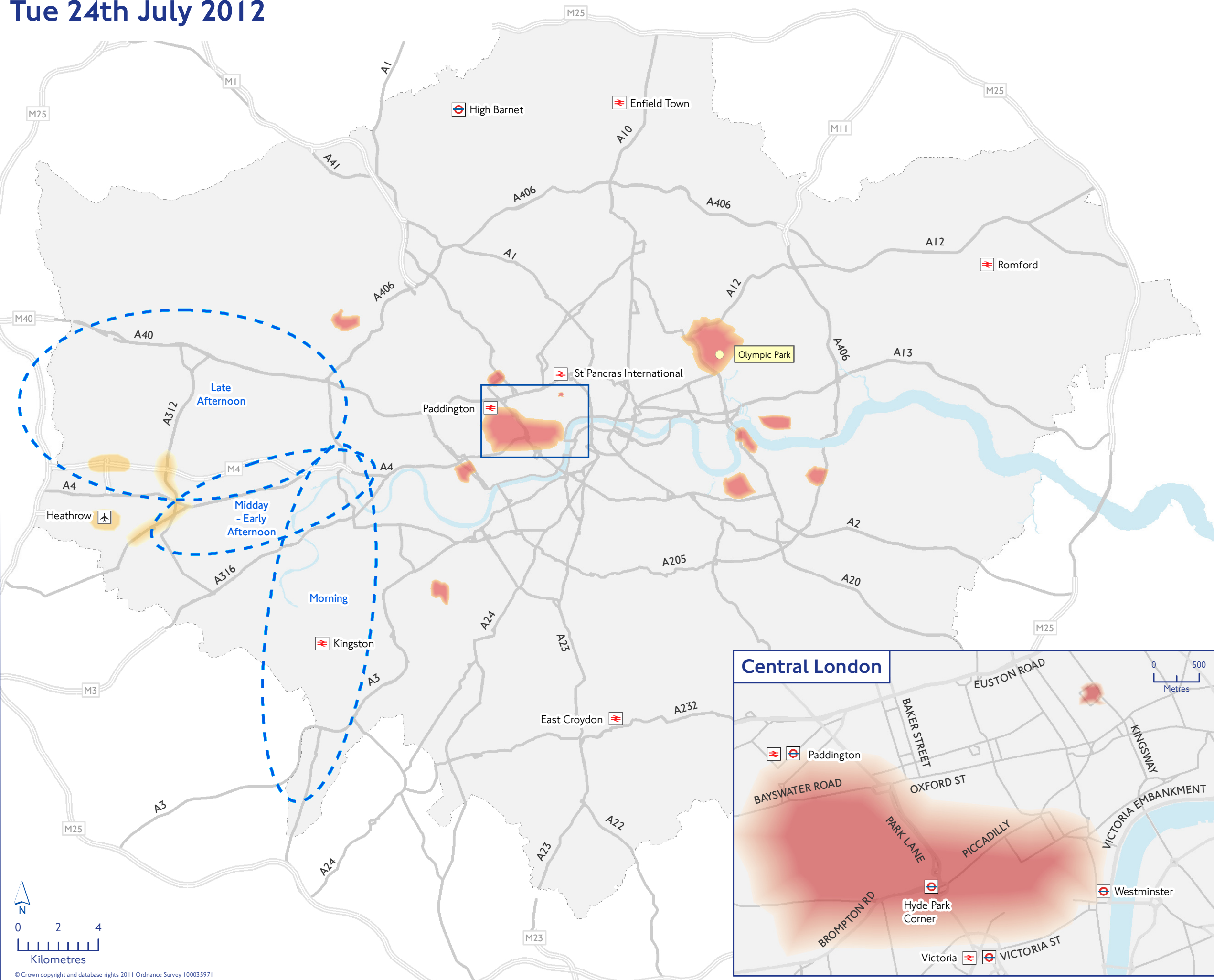













-  Airport
-  Railway Station
-  Underground Station
-  Active Competition Venue
-  Motorway
-  Main Road
-  Olympic Route Network
-  Road network high impact areas in vicinity of London 2012 competition venues, cultural centres and Olympic Route Network
-  Wider less intensive road network impact area of the London 2012 Games
-  Greater London Authority
-  Area Visited by Olympic Torch Relay

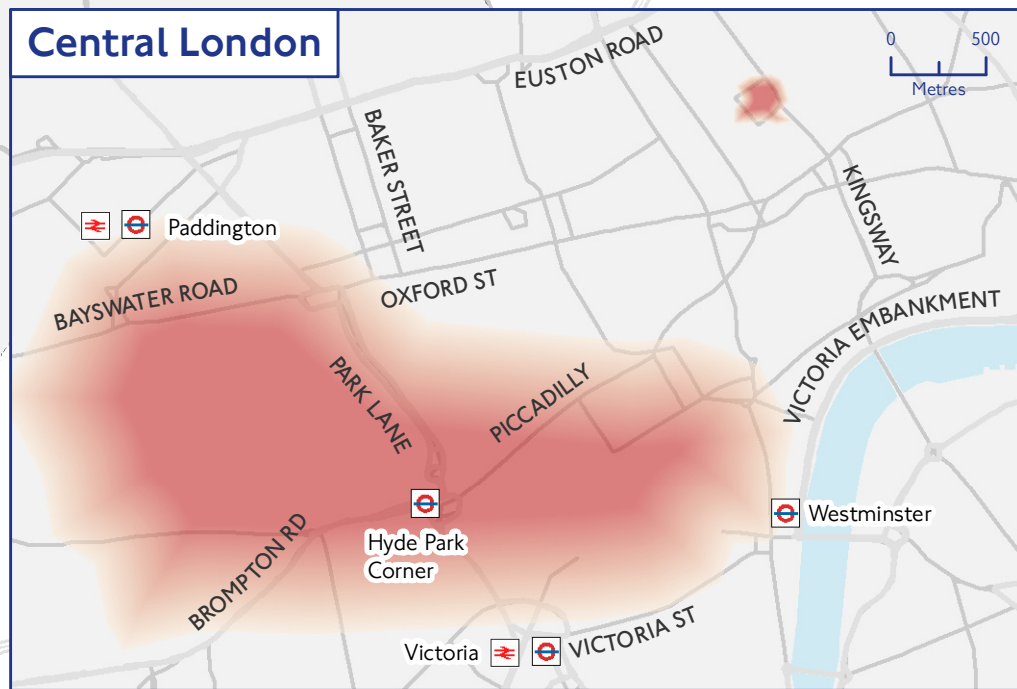


# Olympic Activity Impact Areas

## Tue 24th July 2012

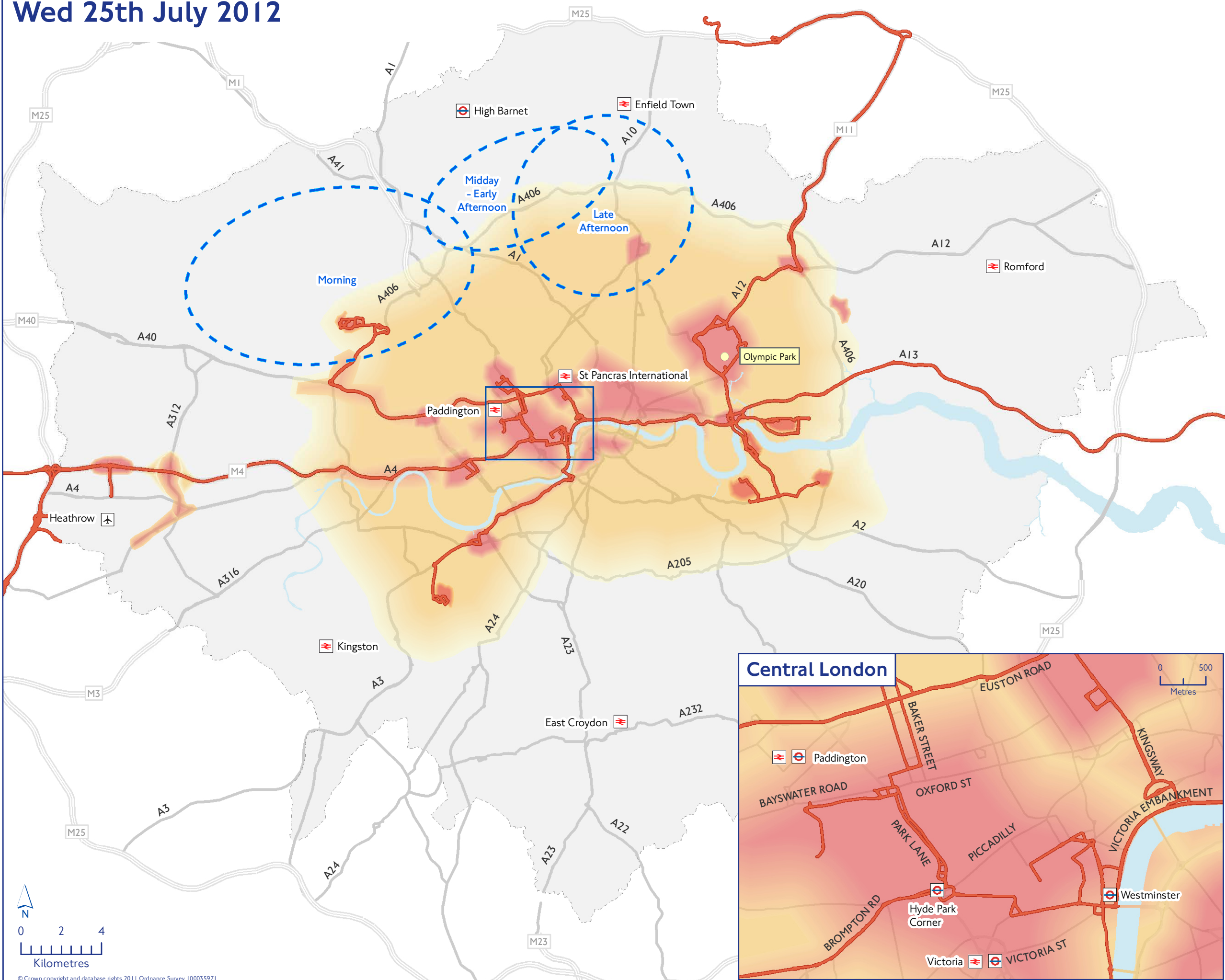













-  Airport
-  Railway Station
-  Underground Station
-  Active Competition Venue
-  Motorway
-  Main Road
-  Olympic Route Network
-  Road network high impact areas in vicinity of London 2012 competition venues, cultural centres and Olympic Route Network
-  Wider less intensive road network impact area of the London 2012 Games
-  Greater London Authority
-  Area Visited by Olympic Torch Relay

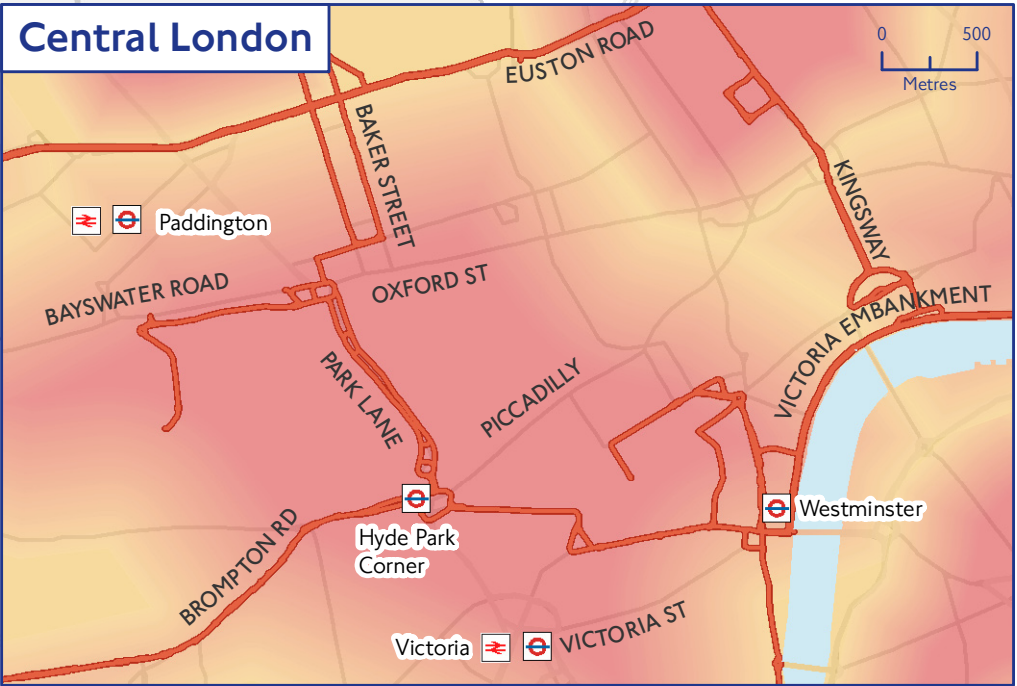


# Olympic Activity Impact Areas

## Wed 25th July 2012

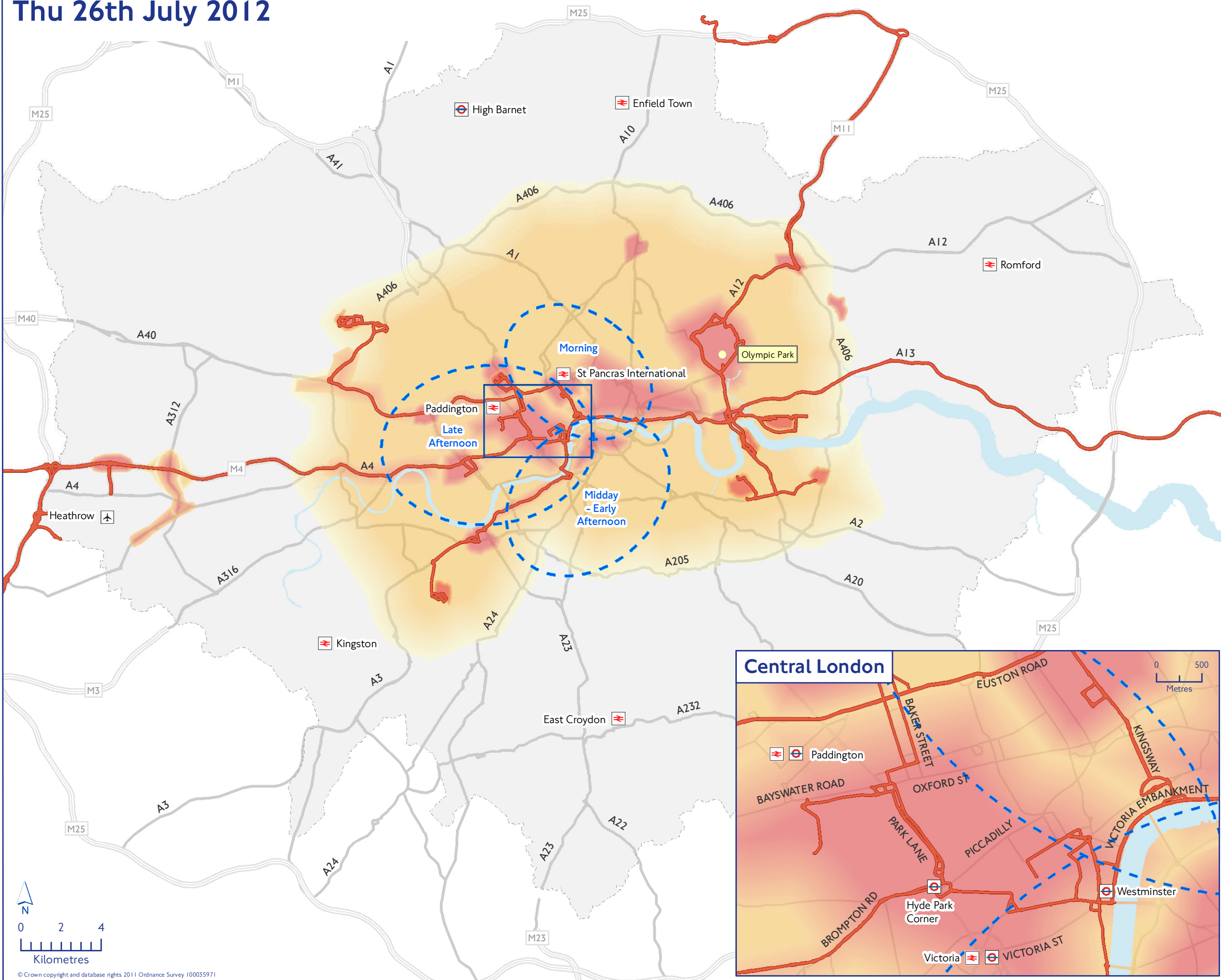


-  Airport
-  Railway Station
-  Underground Station
-  Active Competition Venue
-  Motorway
-  Main Road
-  Olympic Route Network
-  Road network high impact areas in vicinity of London 2012 competition venues, cultural centres and Olympic Route Network
-  Wider less intensive road network impact area of the London 2012 Games
-  Greater London Authority
-  Area Visited by Olympic Torch Relay

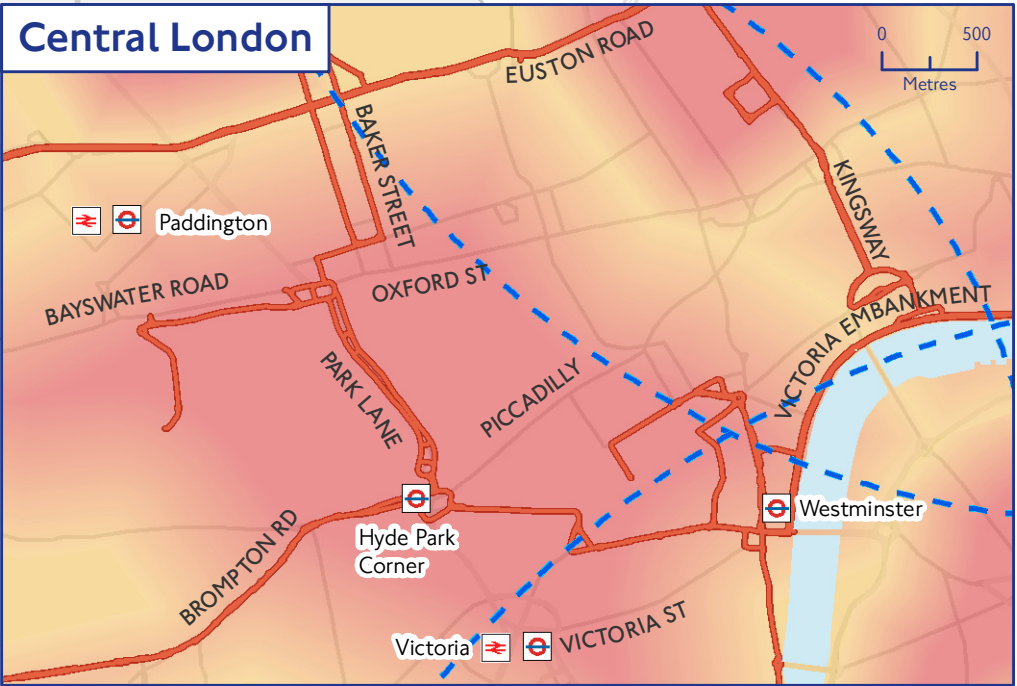


# Olympic Activity Impact Areas

## Thu 26th July 2012

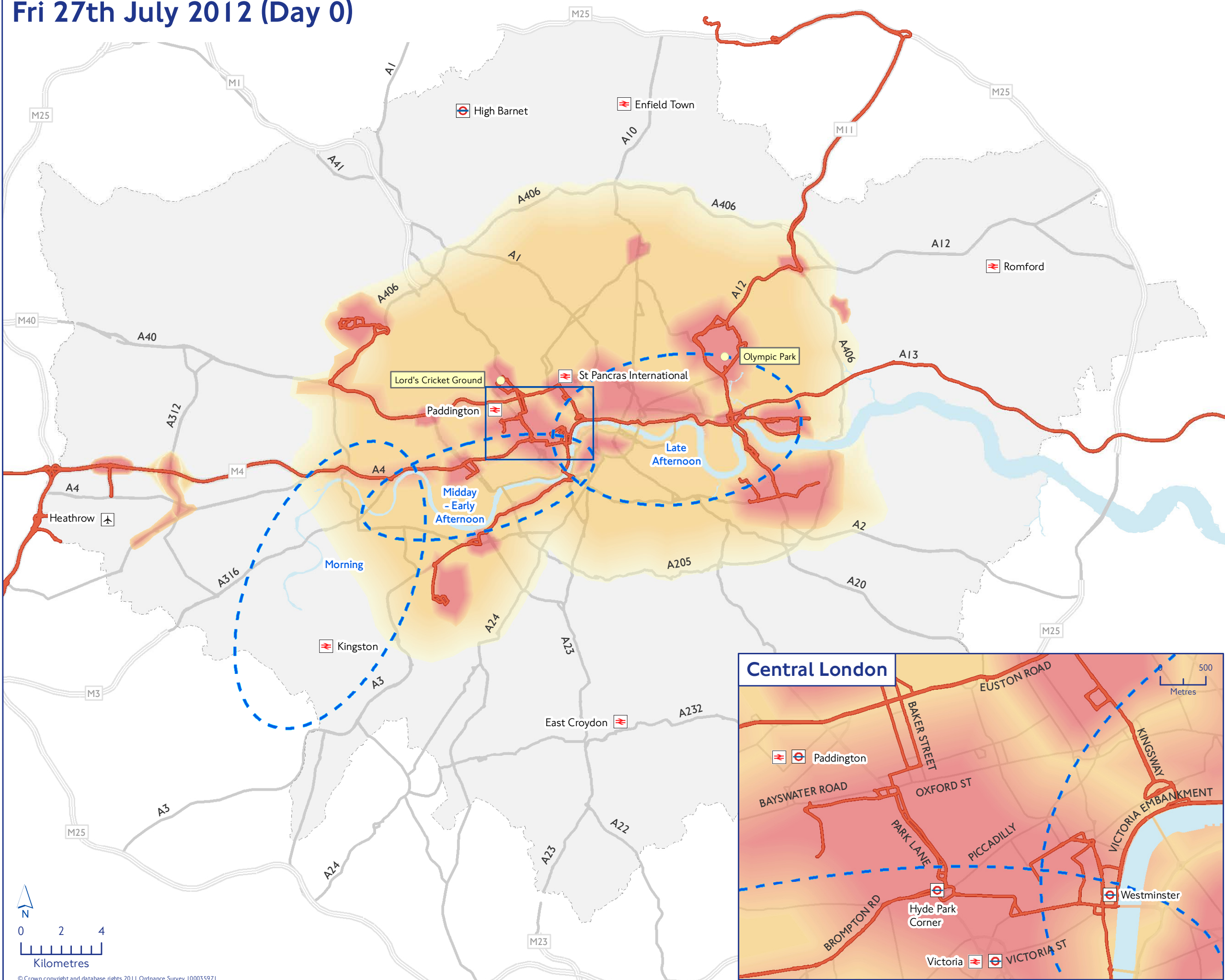


- Airport
- Railway Station
- Underground Station
- Active Competition Venue
- Motorway
- Main Road
- Olympic Route Network
- Road network high impact areas in vicinity of London 2012 competition venues, cultural centres and Olympic Route Network
- Wider less intensive road network impact area of the London 2012 Games
- Greater London Authority
- Area Visited by Olympic Torch Relay

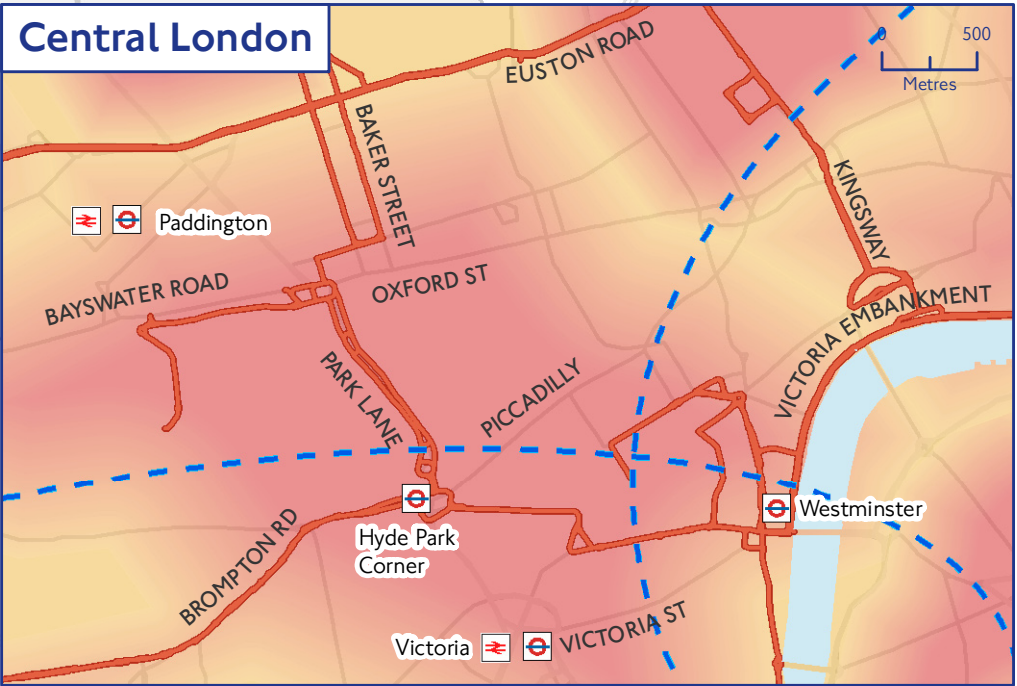


# Olympic Activity Impact Areas

## Fri 27th July 2012 (Day 0)

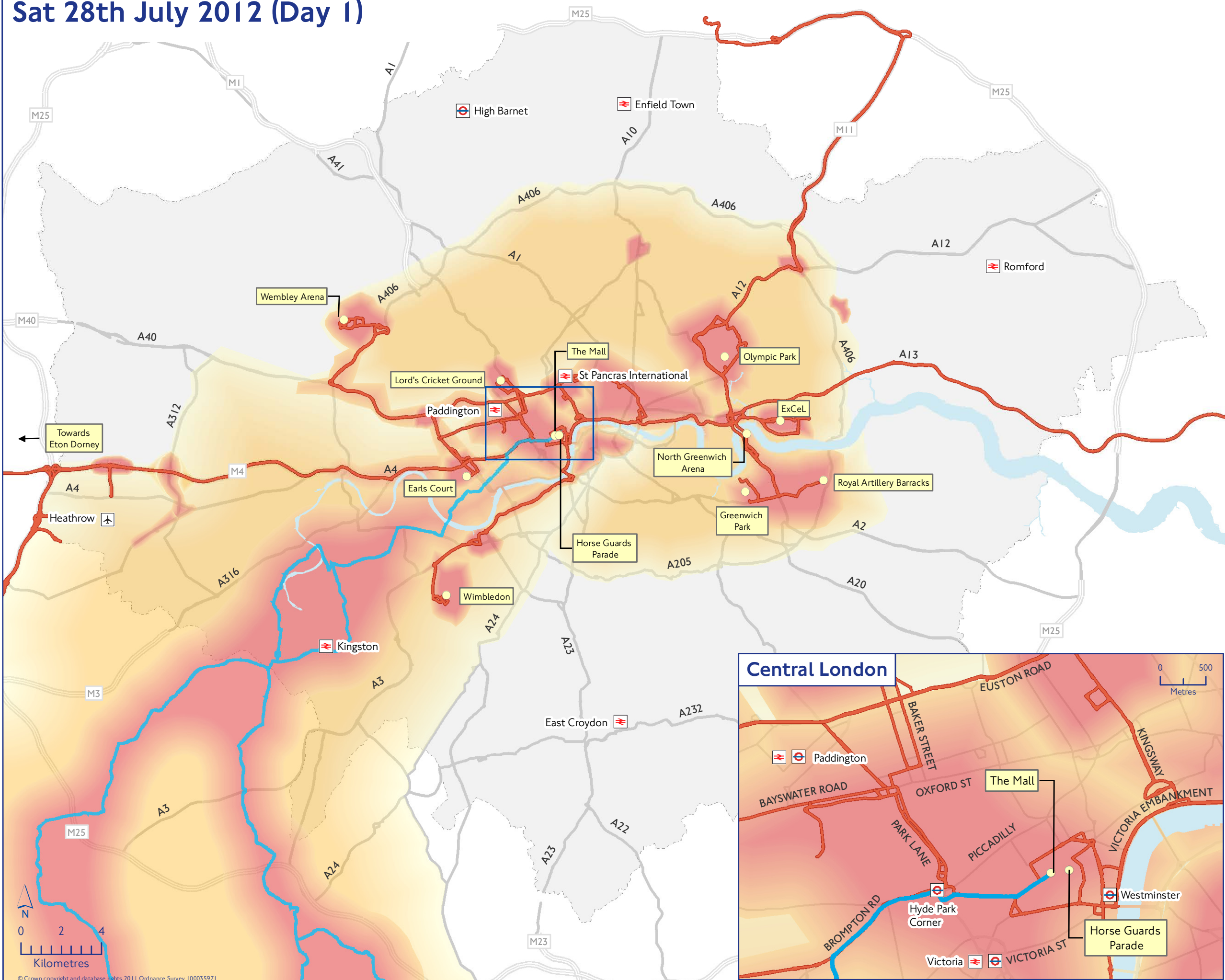













- Airport
- Railway Station
- Underground Station
- Active Competition Venue
- Motorway
- Main Road
- Olympic Route Network
- Road network high impact areas in vicinity of London 2012 competition venues, cultural centres and Olympic Route Network
- Wider less intensive road network impact area of the London 2012 Games
- Area Visited by Olympic Torch Relay
- Greater London Authority



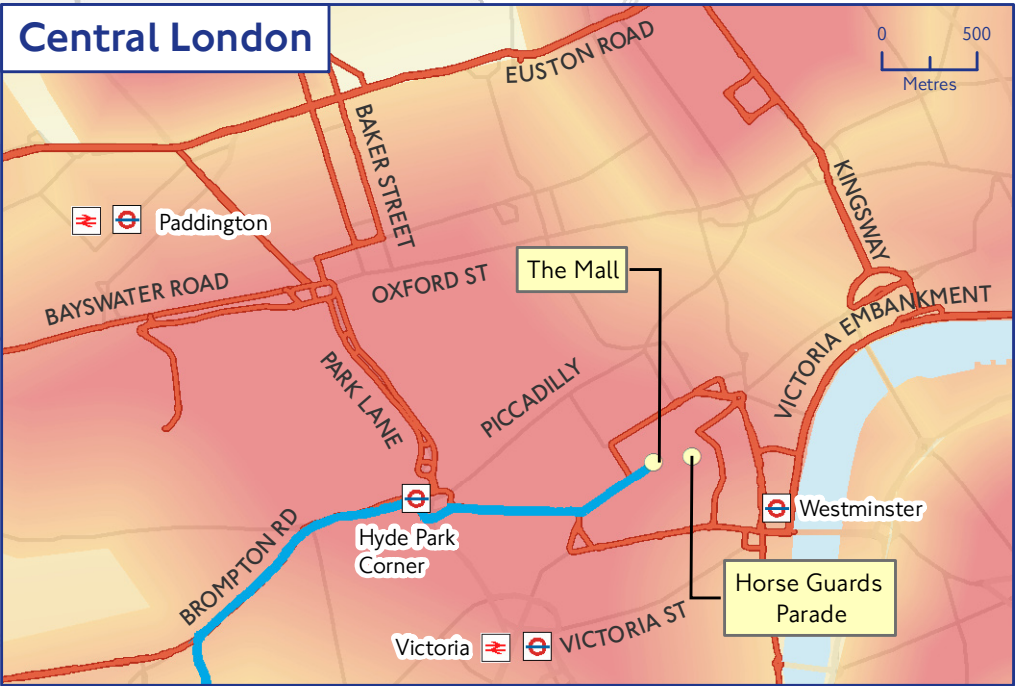
# Olympic Activity Impact Areas

## Sat 28th July 2012 (Day 1)














-  Airport
-  Railway Station
-  Underground Station
-  Active Competition Venue
-  Motorway
-  Main Road
-  Olympic Route Network
-  Road network high impact areas in vicinity of London 2012 competition venues, cultural centres and Olympic Route Network
-  Wider less intensive road network impact area of the London 2012 Games
-  Greater London Authority
-  Cycle Road Race

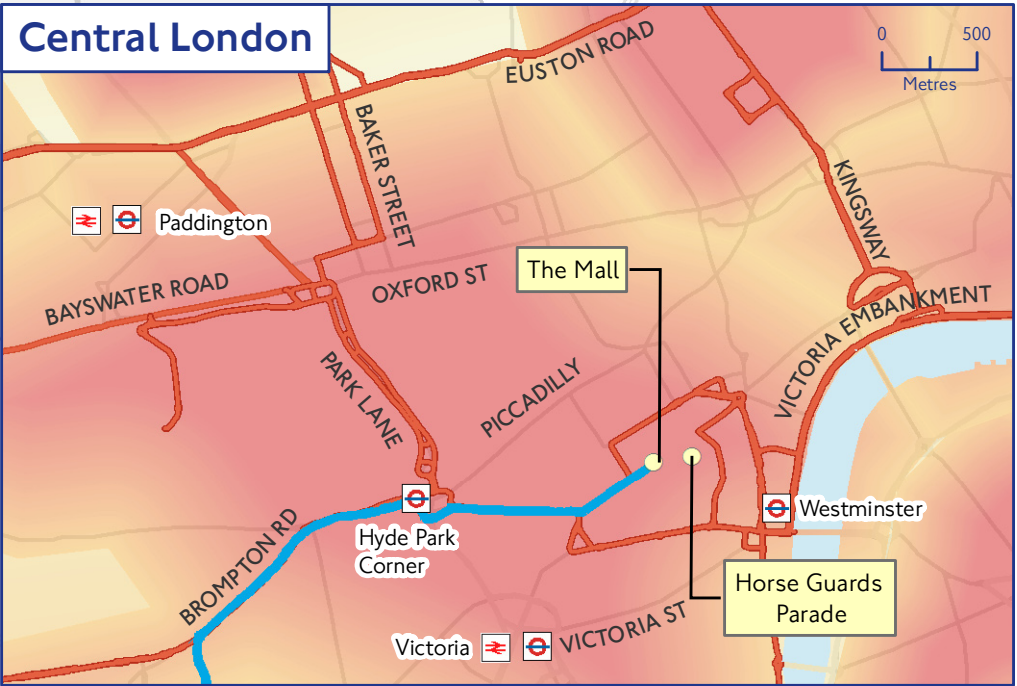
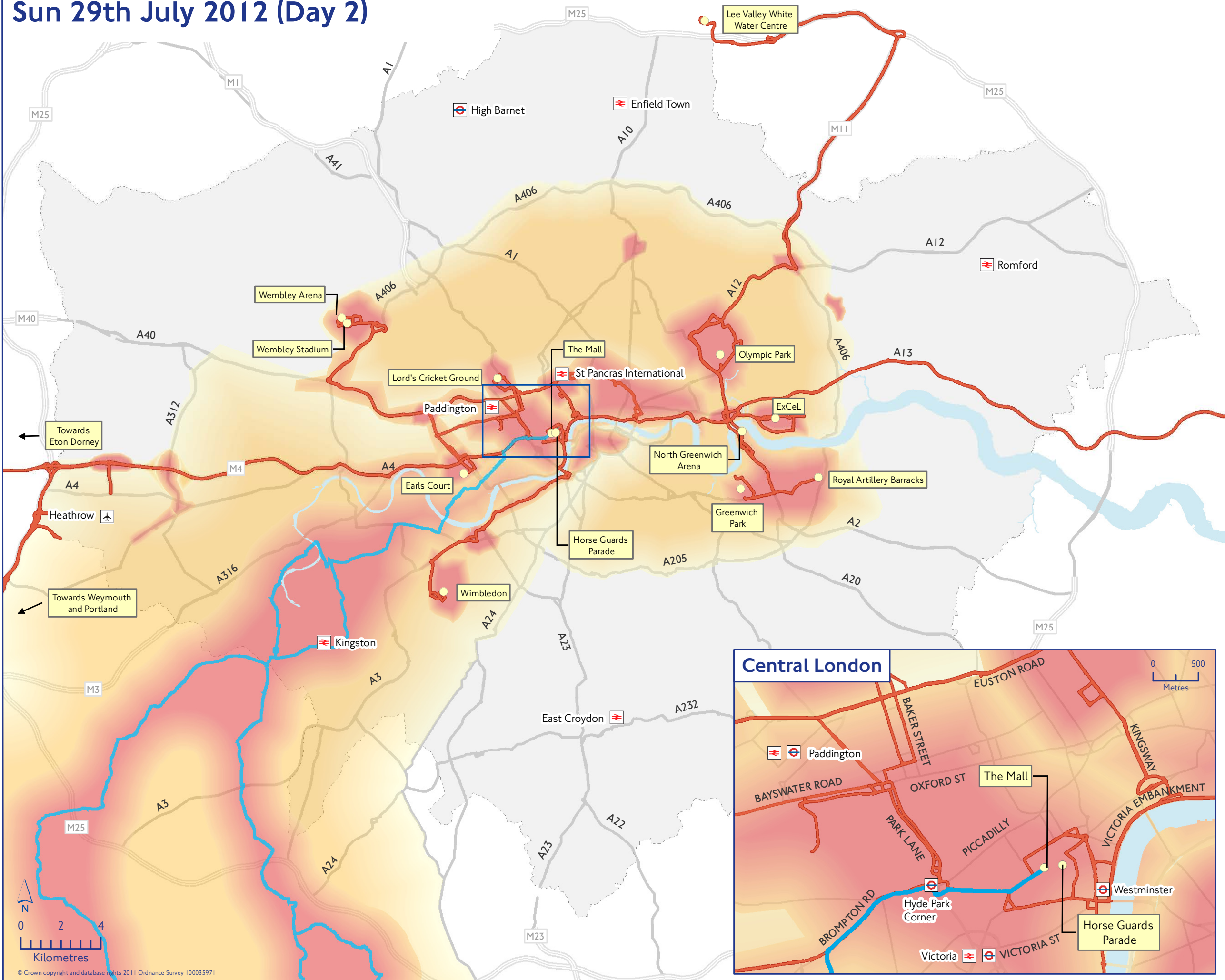
Version 0.5 - November 2011  
 0 2 4  
 Kilometres  
 © Crown copyright and database rights 2011. Ordnance Survey 100035971



# Olympic Activity Impact Areas

## Sun 29th July 2012 (Day 2)

-  Airport
-  Railway Station
-  Underground Station
-  Active Competition Venue
-  Motorway
-  Main Road
-  Olympic Route Network
-  Road network high impact areas in vicinity of London 2012 competition venues, cultural centres and Olympic Route Network
-  Wider less intensive road network impact area of the London 2012 Games
-  Greater London Authority
-  Cycle Road Race

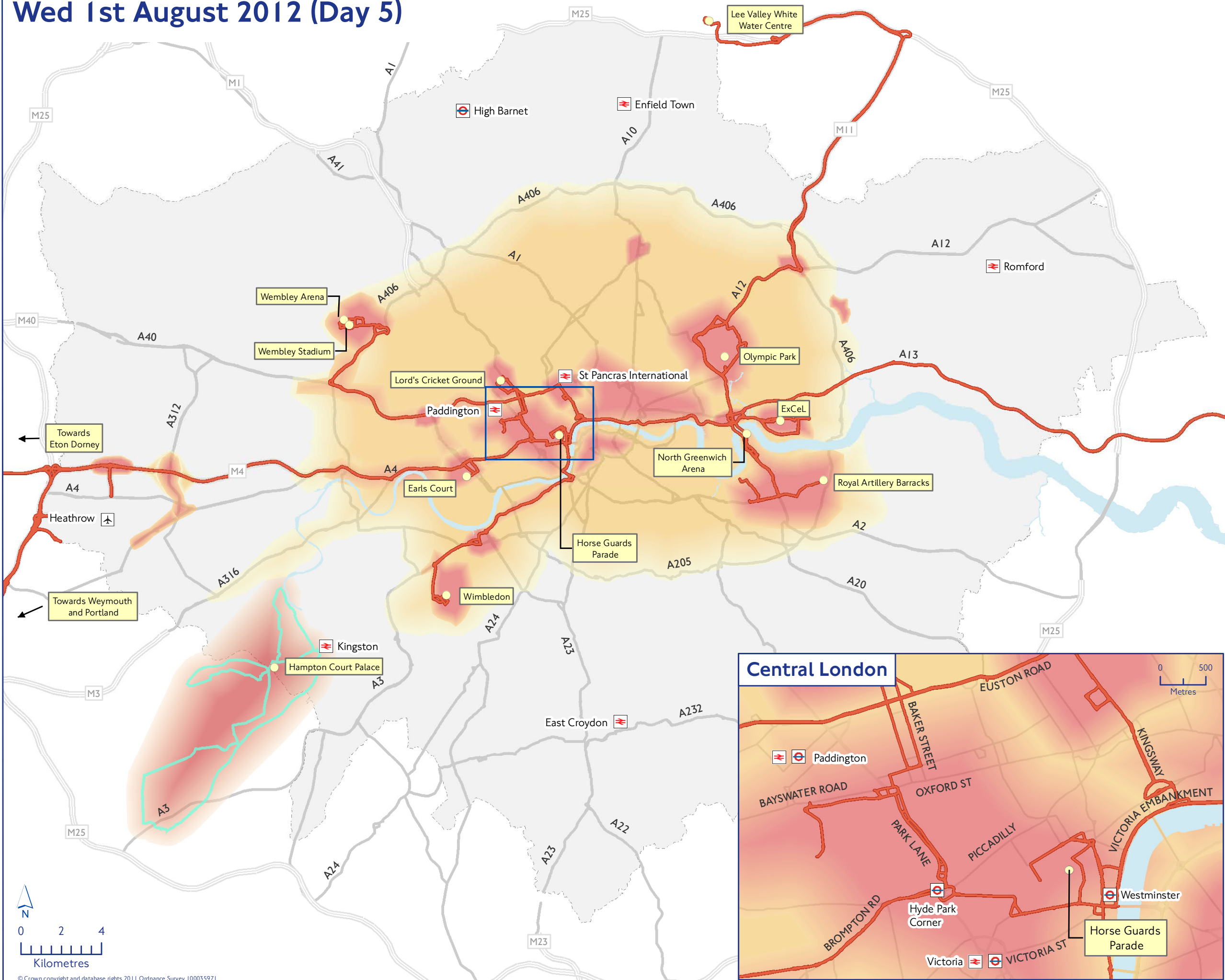




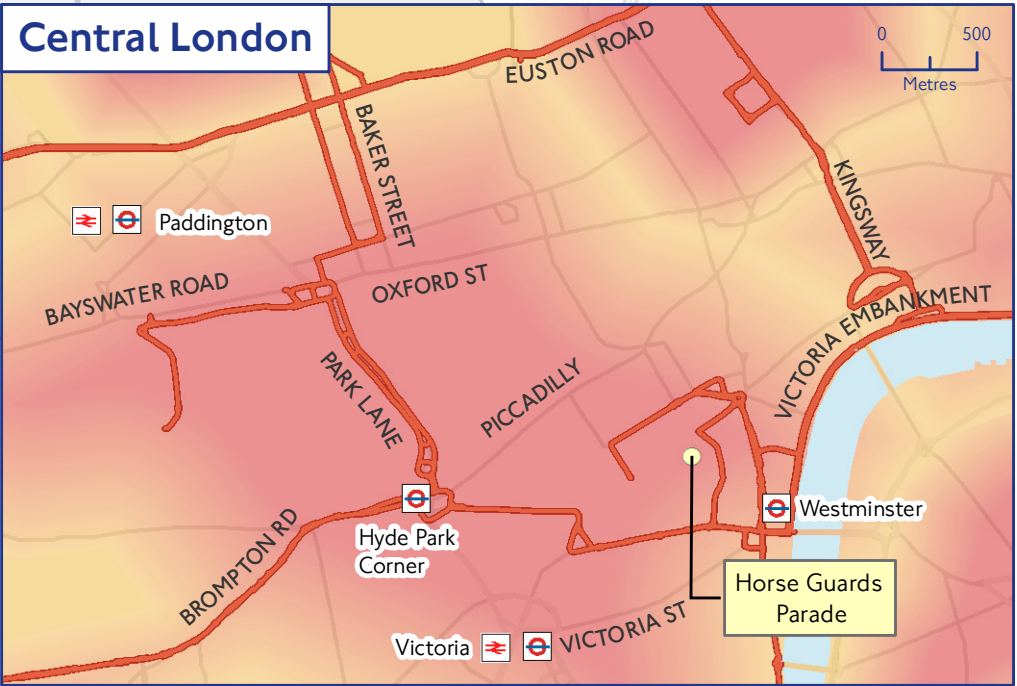


# Olympic Activity Impact Areas

## Wed 1st August 2012 (Day 5)

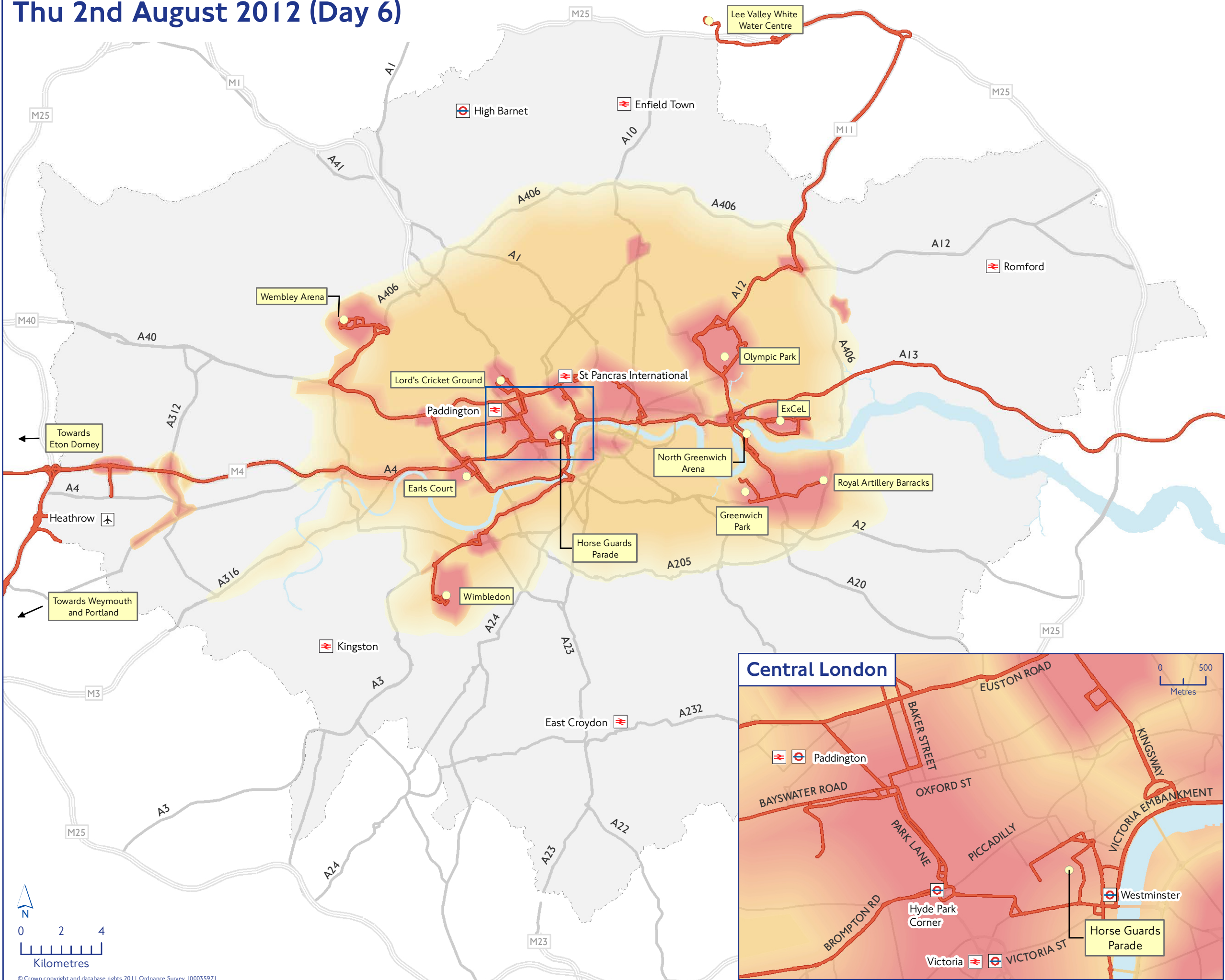


- Airport
- Railway Station
- Underground Station
- Active Competition Venue
- Motorway
- Main Road
- Olympic Route Network
- Road network high impact areas in vicinity of London 2012 competition venues, cultural centres and Olympic Route Network
- Wider less intensive road network impact area of the London 2012 Games
- Greater London Authority
- Cycle Time Trial

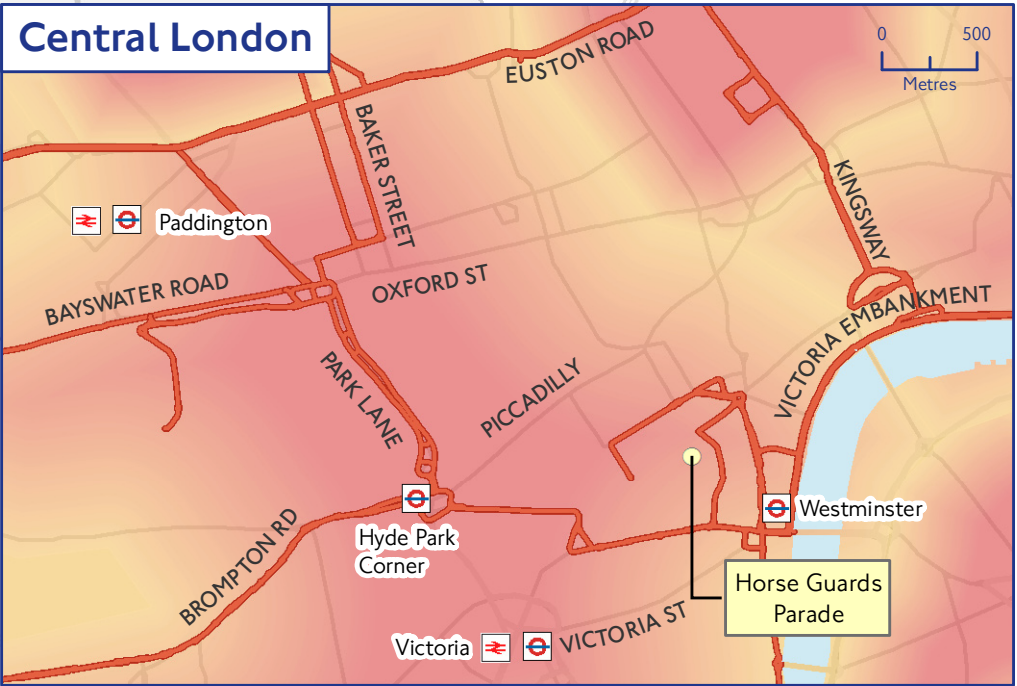


# Olympic Activity Impact Areas

## Thu 2nd August 2012 (Day 6)













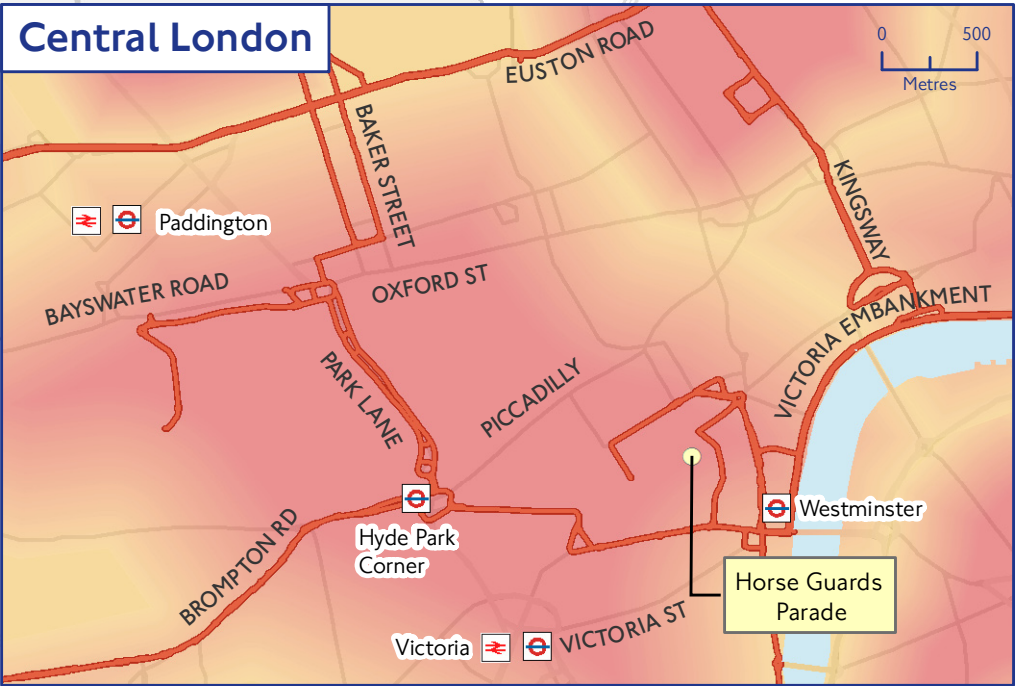
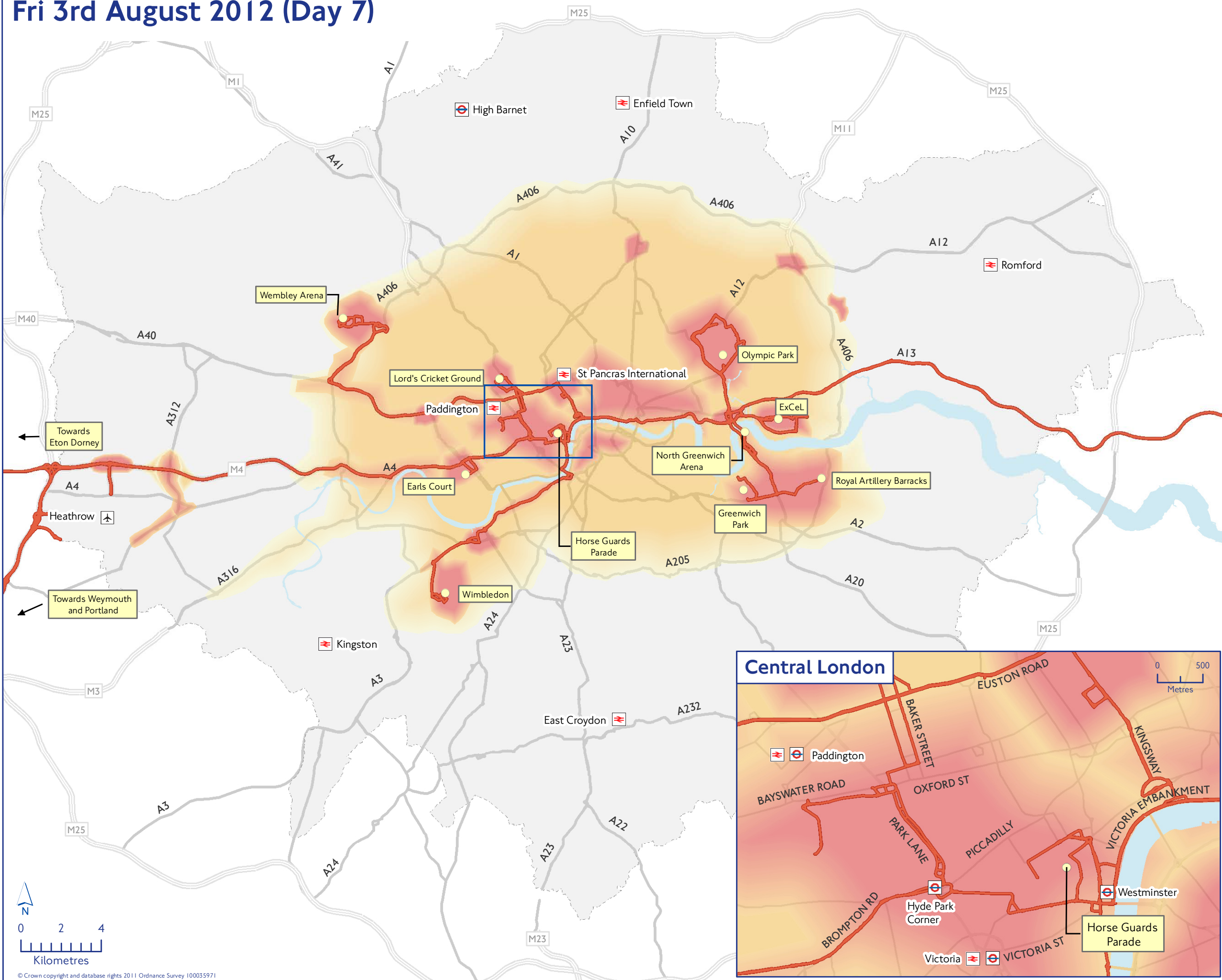
- Airport
- Railway Station
- Underground Station
- Active Competition Venue
- Motorway
- Main Road
- Olympic Route Network
- Road network high impact areas in vicinity of London 2012 competition venues, cultural centres and Olympic Route Network
- Wider less intensive road network impact area of the London 2012 Games
- Greater London Authority



# Olympic Activity Impact Areas

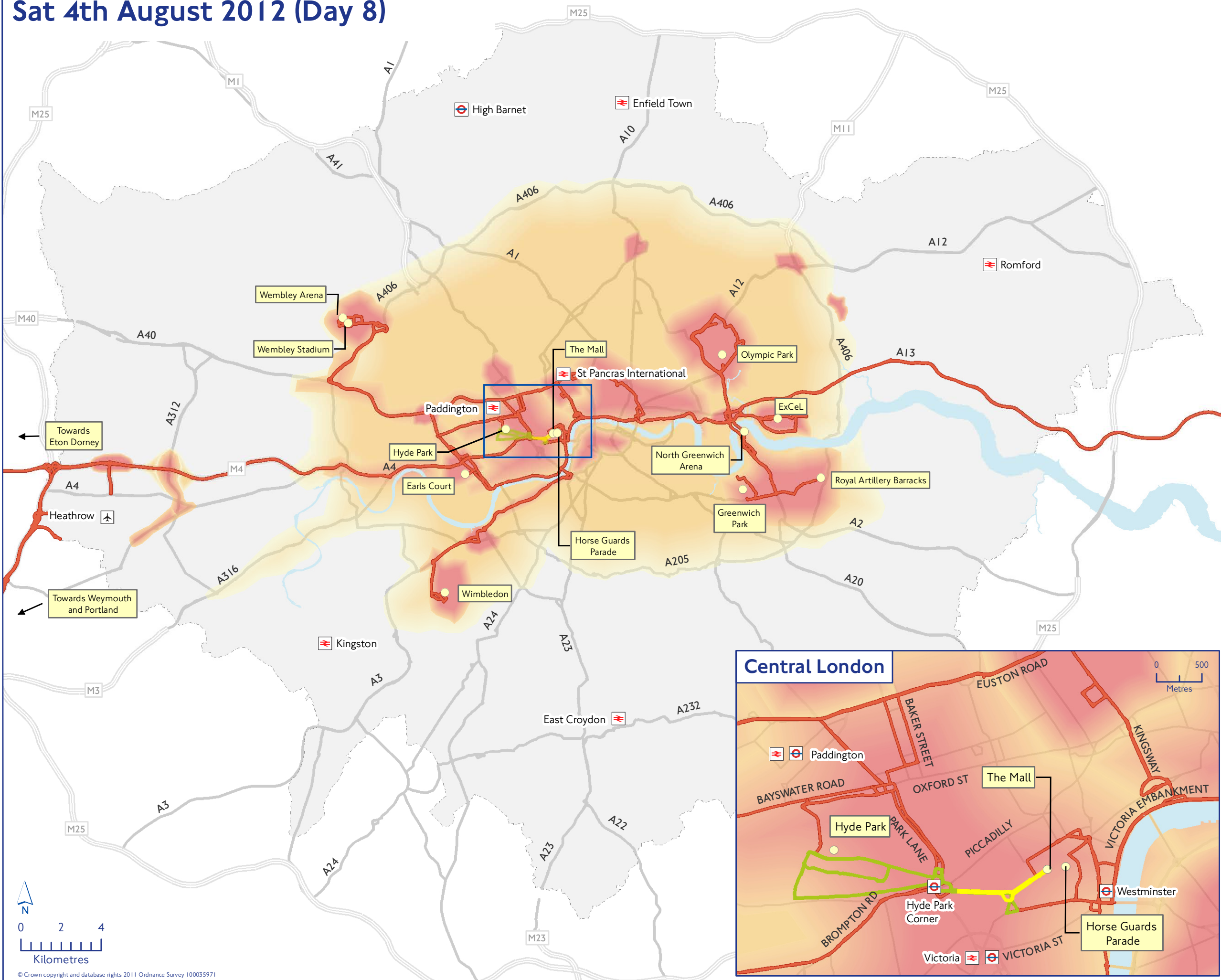
## Fri 3rd August 2012 (Day 7)













-  Airport
-  Railway Station
-  Underground Station
-  Active Competition Venue
-  Motorway
-  Main Road
-  Olympic Route Network
-  Road network high impact areas in vicinity of London 2012 competition venues, cultural centres and Olympic Route Network
-  Wider less intensive road network impact area of the London 2012 Games
-  Greater London Authority

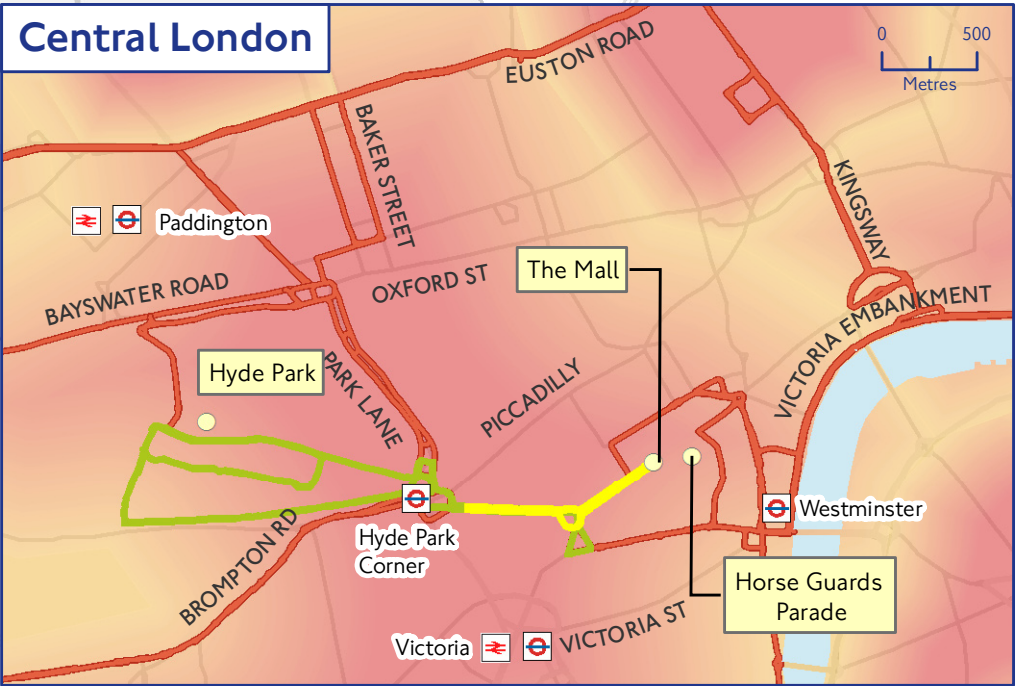
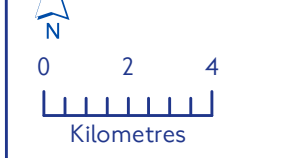


# Olympic Activity Impact Areas

## Sat 4th August 2012 (Day 8)

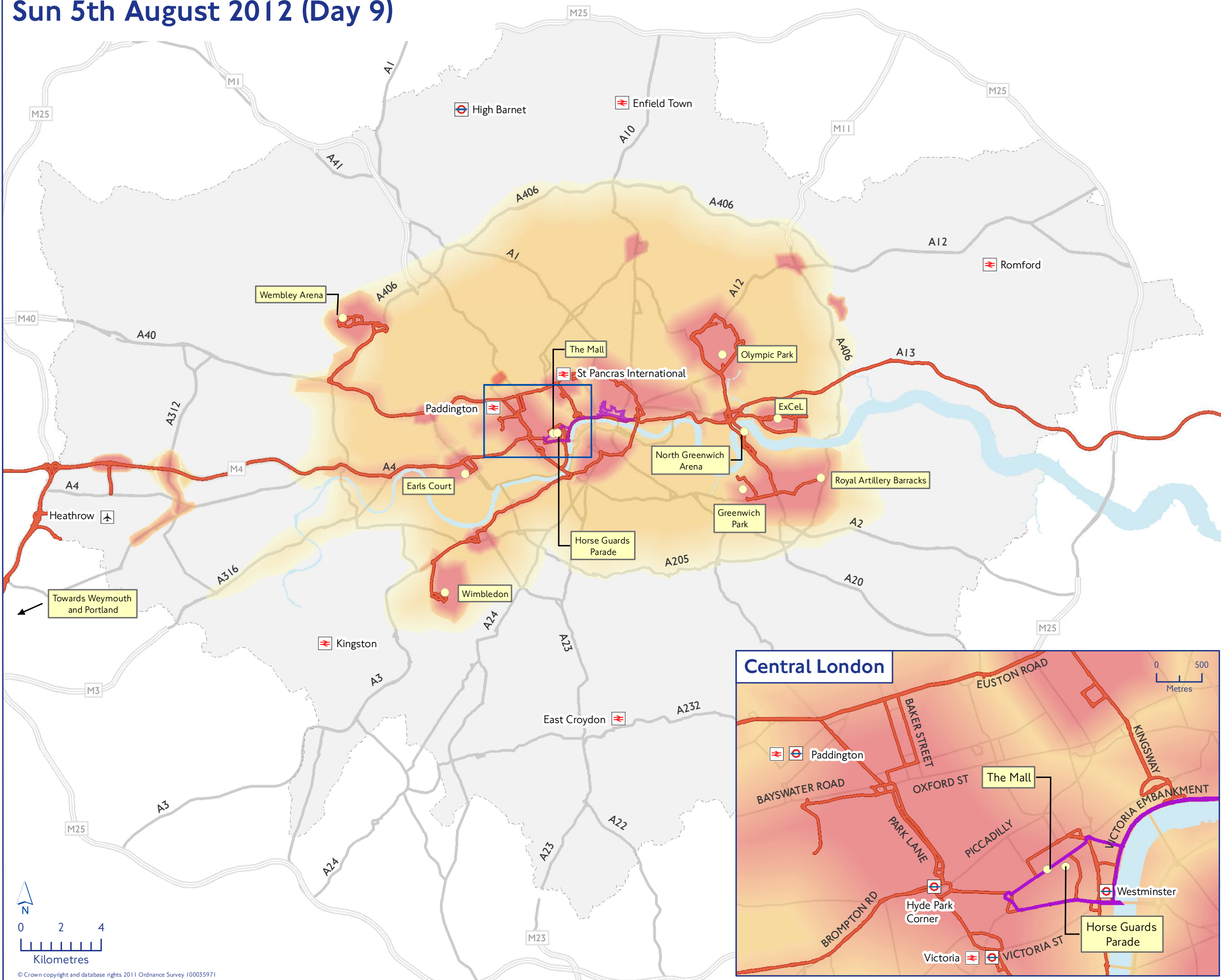


-  Airport
-  Railway Station
-  Underground Station
-  Active Competition Venue
-  Motorway
-  Main Road
-  Olympic Route Network
-  Road network high impact areas in vicinity of London 2012 competition venues, cultural centres and Olympic Route Network
-  Wider less intensive road network impact area of the London 2012 Games
-  Greater London Authority
-  Race Walk
-  Triathlon

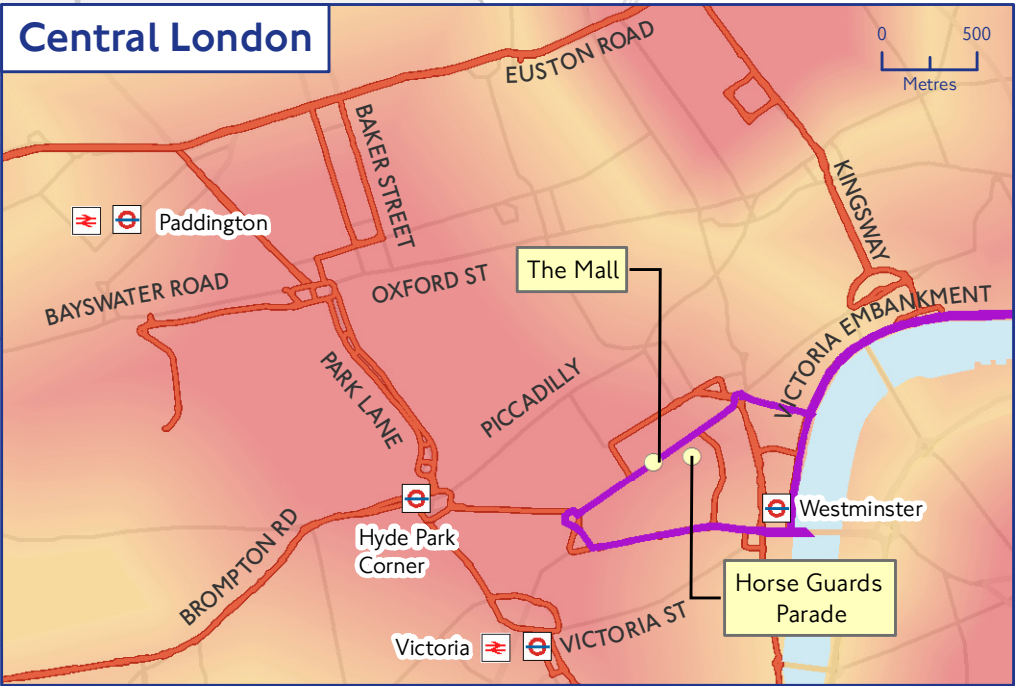


# Olympic Activity Impact Areas











## Sun 5th August 2012 (Day 9)

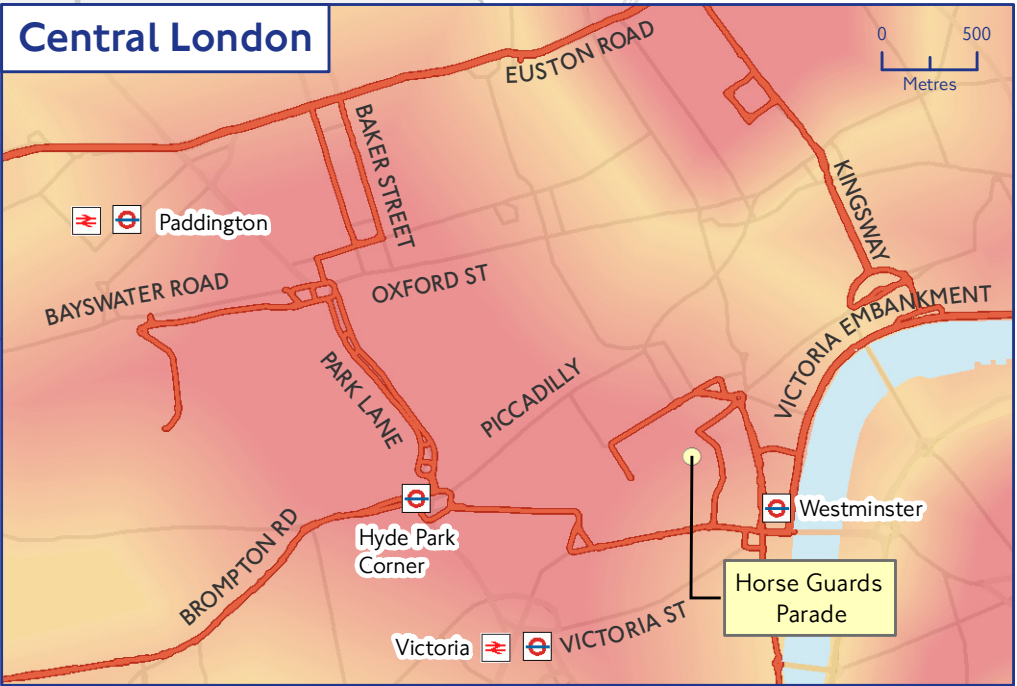
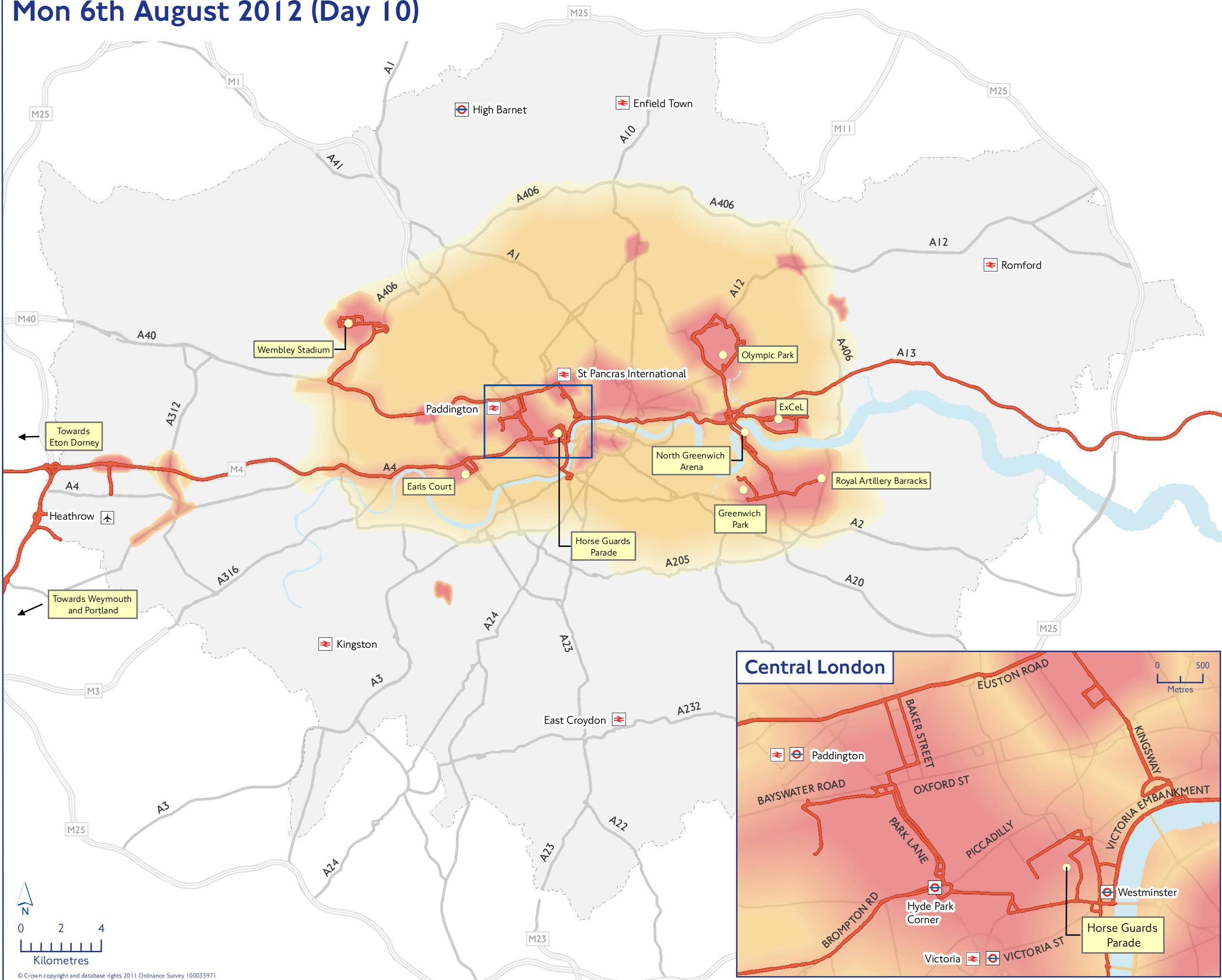


- Airport
- Railway Station
- Underground Station
- Active Competition Venue
- Motorway
- Main Road
- Olympic Route Network
- Road network high impact areas in vicinity of London 2012 competition venues, cultural centres and Olympic Route Network
- Wider less intensive road network impact area of the London 2012 Games
- Greater London Authority
- Marathon



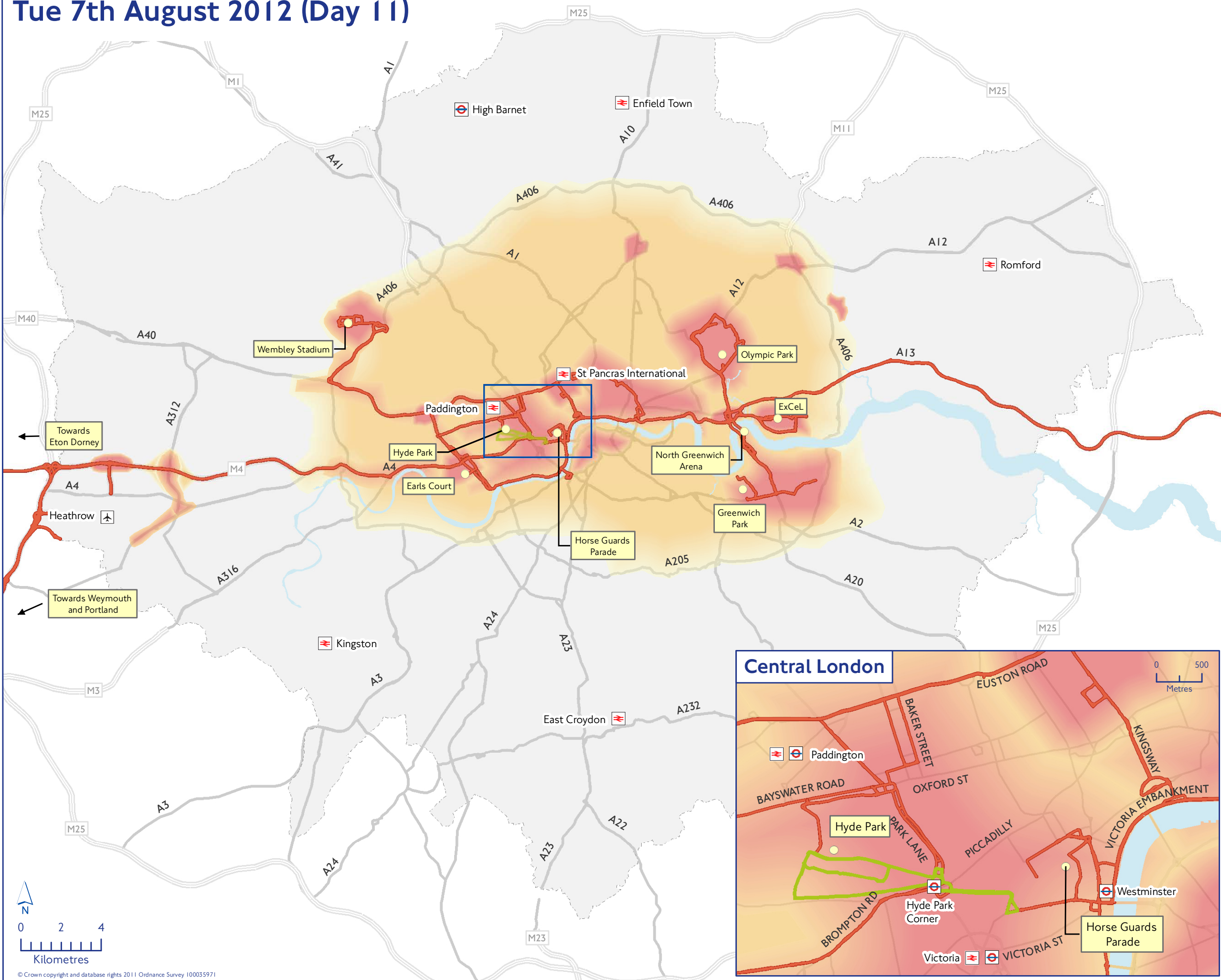
# Olympic Activity Impact Areas Mon 6th August 2012 (Day 10)

-  Airport
-  Railway Station
-  Underground Station
-  Active Competition Venue
-  Motorway
-  Main Road
-  Olympic Route Network
-  Road network high impact areas in vicinity of London 2012 competition venues, cultural centres and Olympic Route Network
-  Wider less intensive road network impact area of the London 2012 Games
-  Greater London Authority


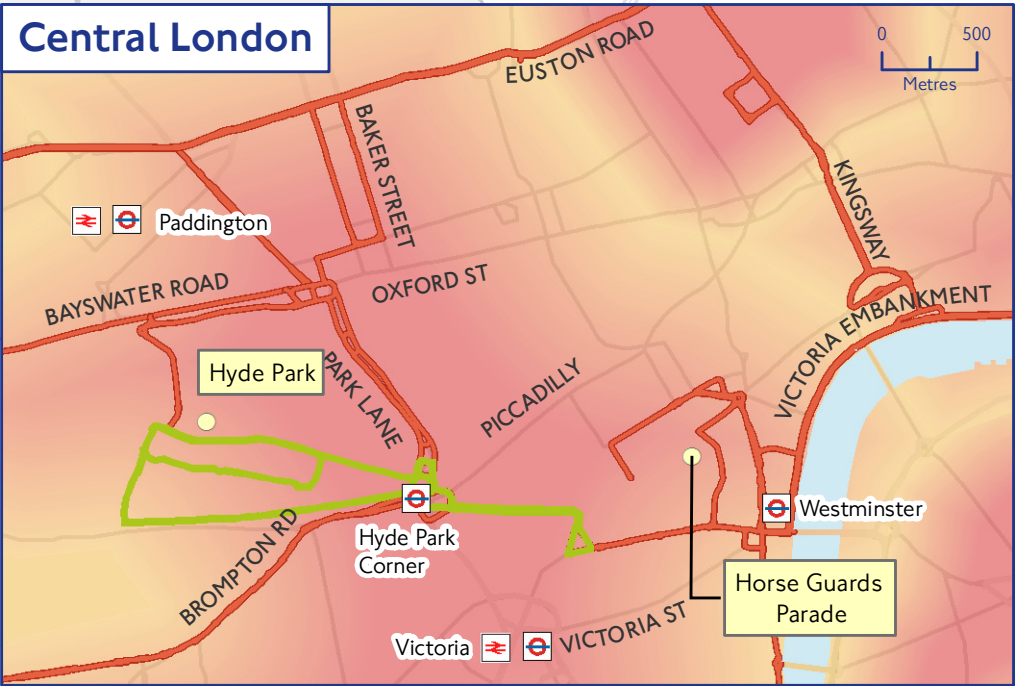


# Olympic Activity Impact Areas

## Tue 7th August 2012 (Day 11)



- Airport
- Railway Station
- Underground Station
- Active Competition Venue
- Motorway
- Main Road
- Olympic Route Network
- Road network high impact areas in vicinity of London 2012 competition venues, cultural centres and Olympic Route Network
- Wider less intensive road network impact area of the London 2012 Games
- Greater London Authority
- Triathlon

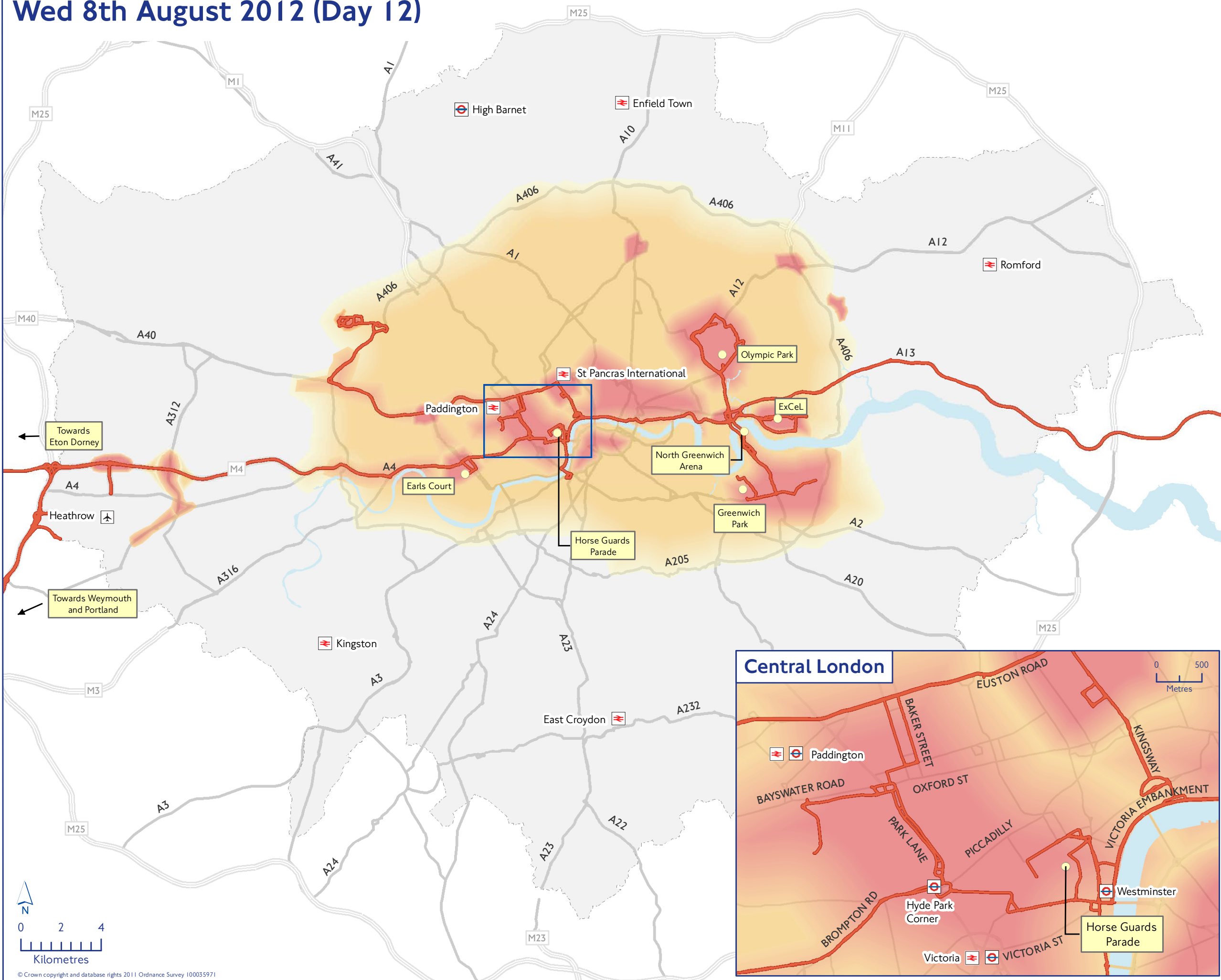


Version 0.5 - November 2011  
© Crown copyright and database rights 2011 Ordnance Survey 100035971

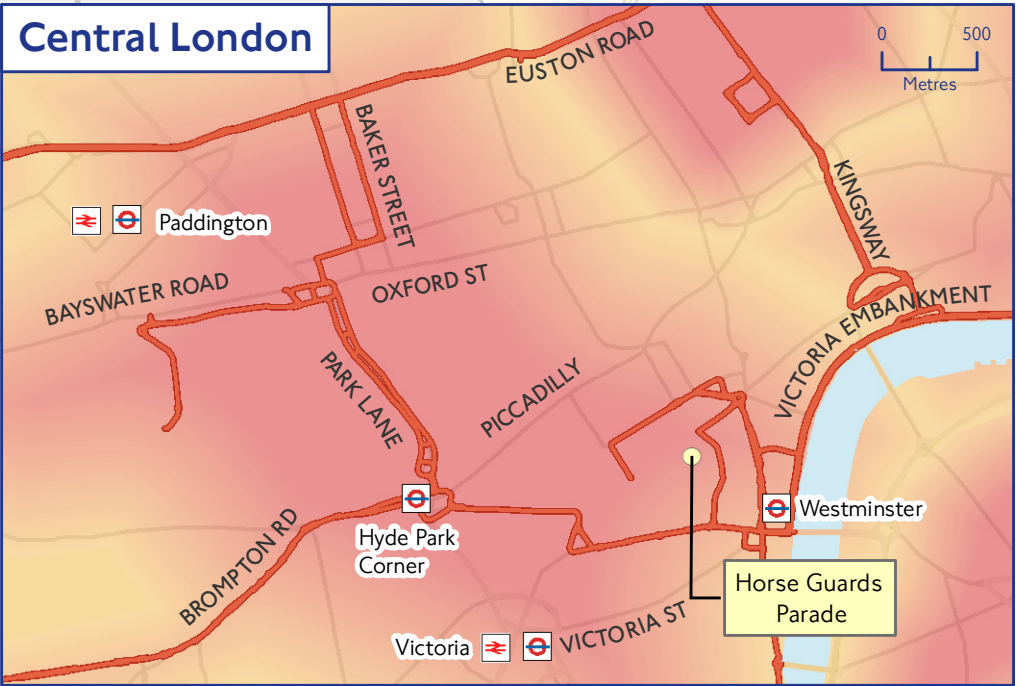


# Olympic Activity Impact Areas

## Wed 8th August 2012 (Day 12)

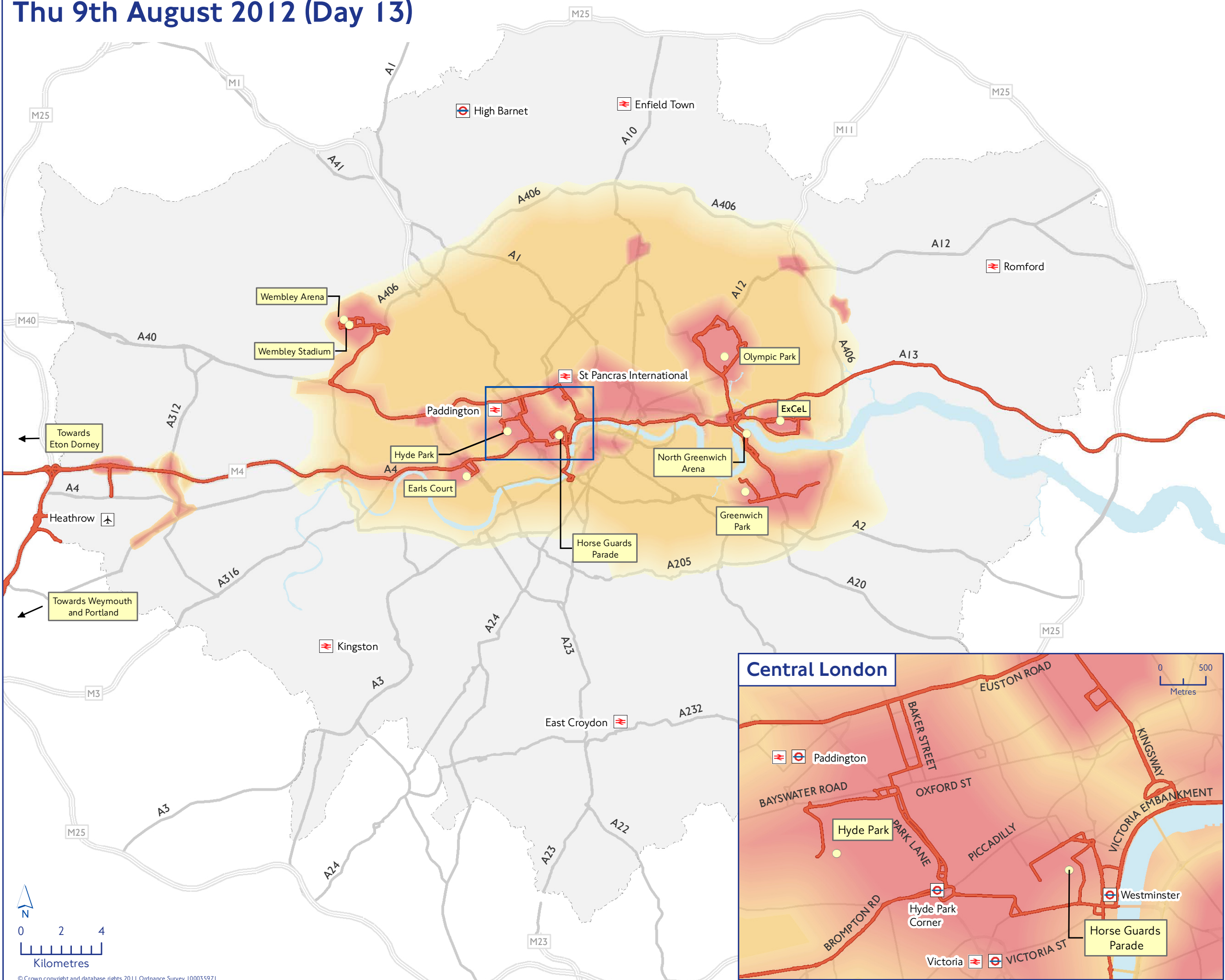


- Airport
- Railway Station
- Underground Station
- Active Competition Venue
- Motorway
- Main Road
- Olympic Route Network
- Road network high impact areas in vicinity of London 2012 competition venues, cultural centres and Olympic Route Network
- Wider less intensive road network impact area of the London 2012 Games
- Greater London Authority

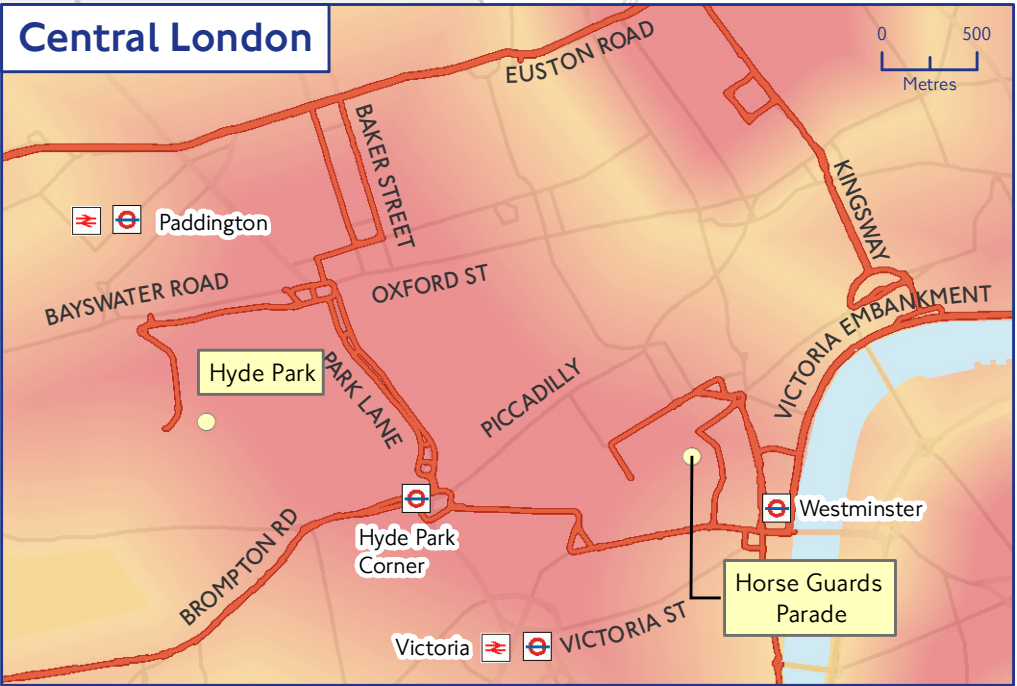


# Olympic Activity Impact Areas

## Thu 9th August 2012 (Day 13)

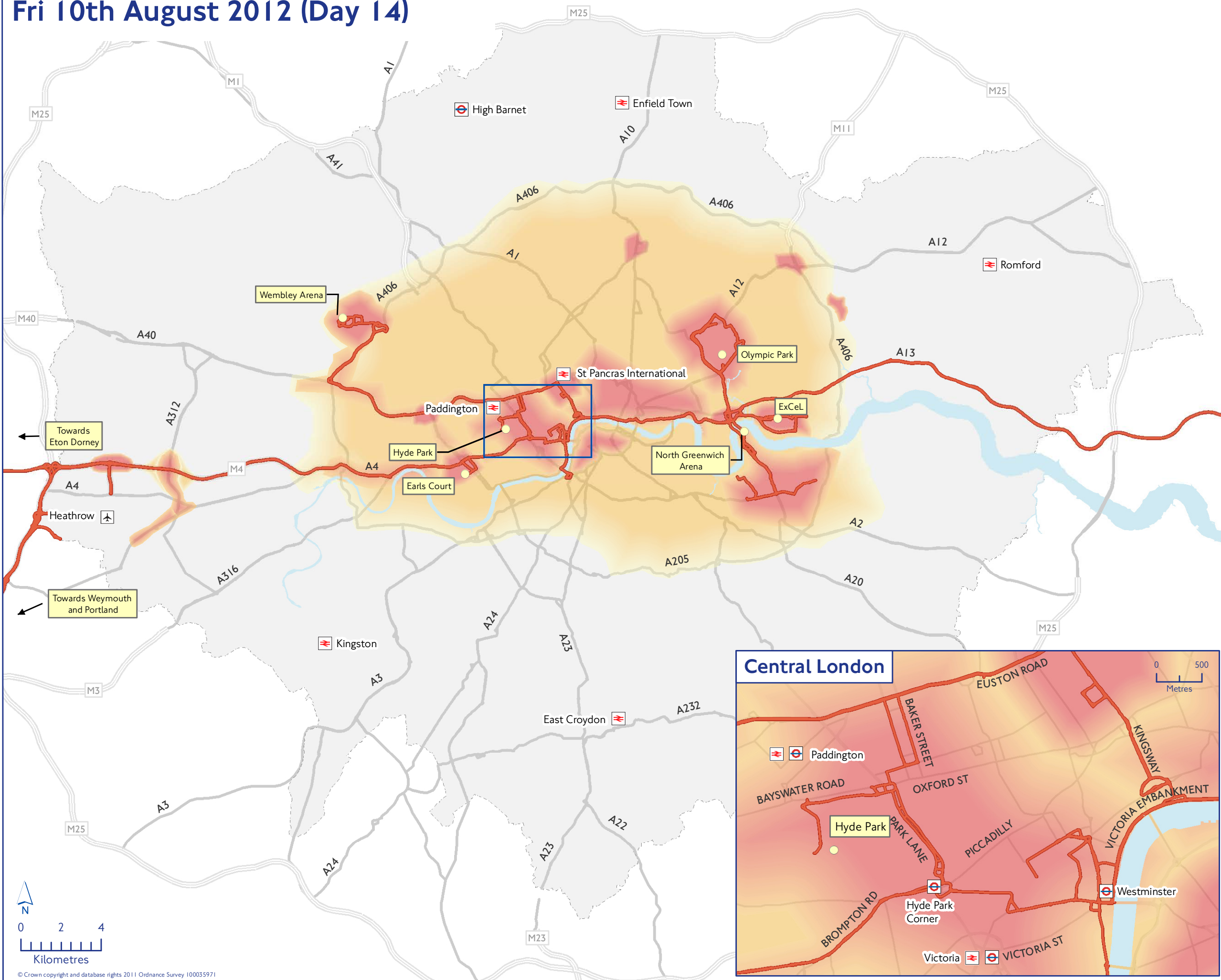


- Airport
- Railway Station
- Underground Station
- Active Competition Venue
- Motorway
- Main Road
- Olympic Route Network
- Road network high impact areas in vicinity of London 2012 competition venues, cultural centres and Olympic Route Network
- Wider less intensive road network impact area of the London 2012 Games
- Greater London Authority

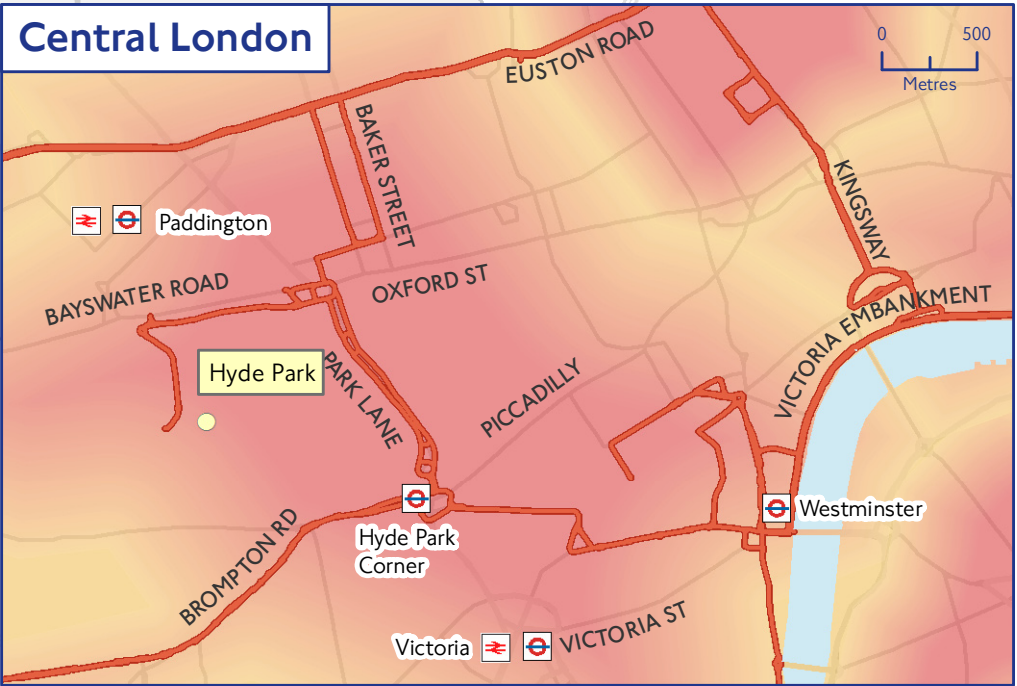


# Olympic Activity Impact Areas

## Fri 10th August 2012 (Day 14)














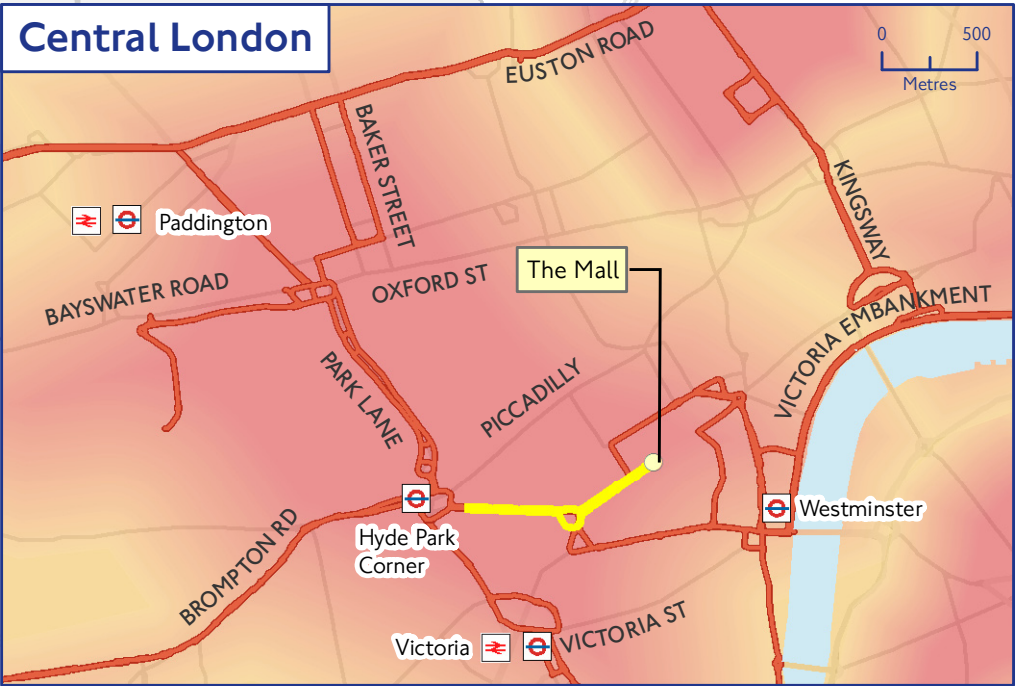
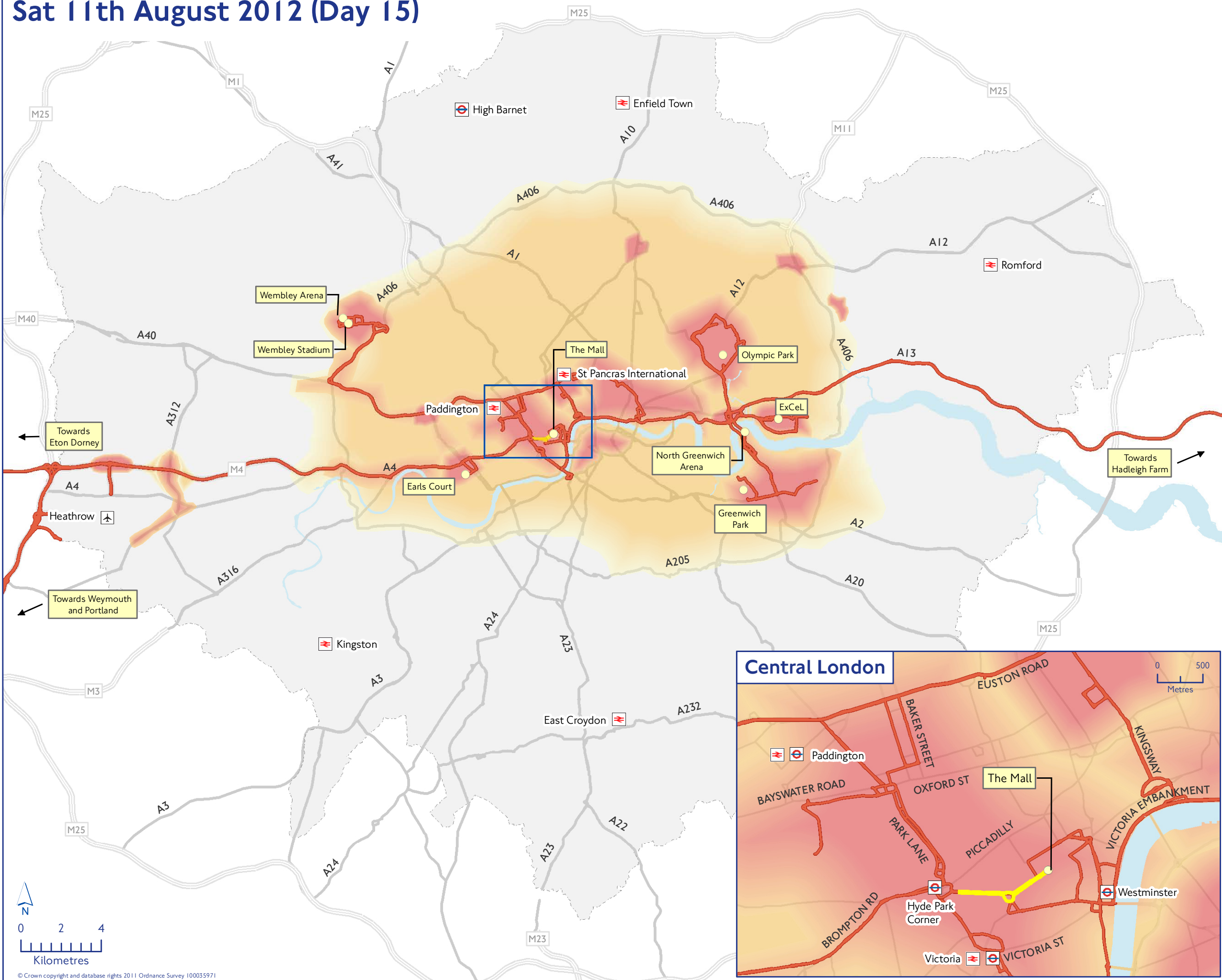
- Airport
- Railway Station
- Underground Station
- Active Competition Venue
- Motorway
- Main Road
- Olympic Route Network
- Road network high impact areas in vicinity of London 2012 competition venues, cultural centres and Olympic Route Network
- Wider less intensive road network impact area of the London 2012 Games
- Greater London Authority



# Olympic Activity Impact Areas












## Sat 11th August 2012 (Day 15)

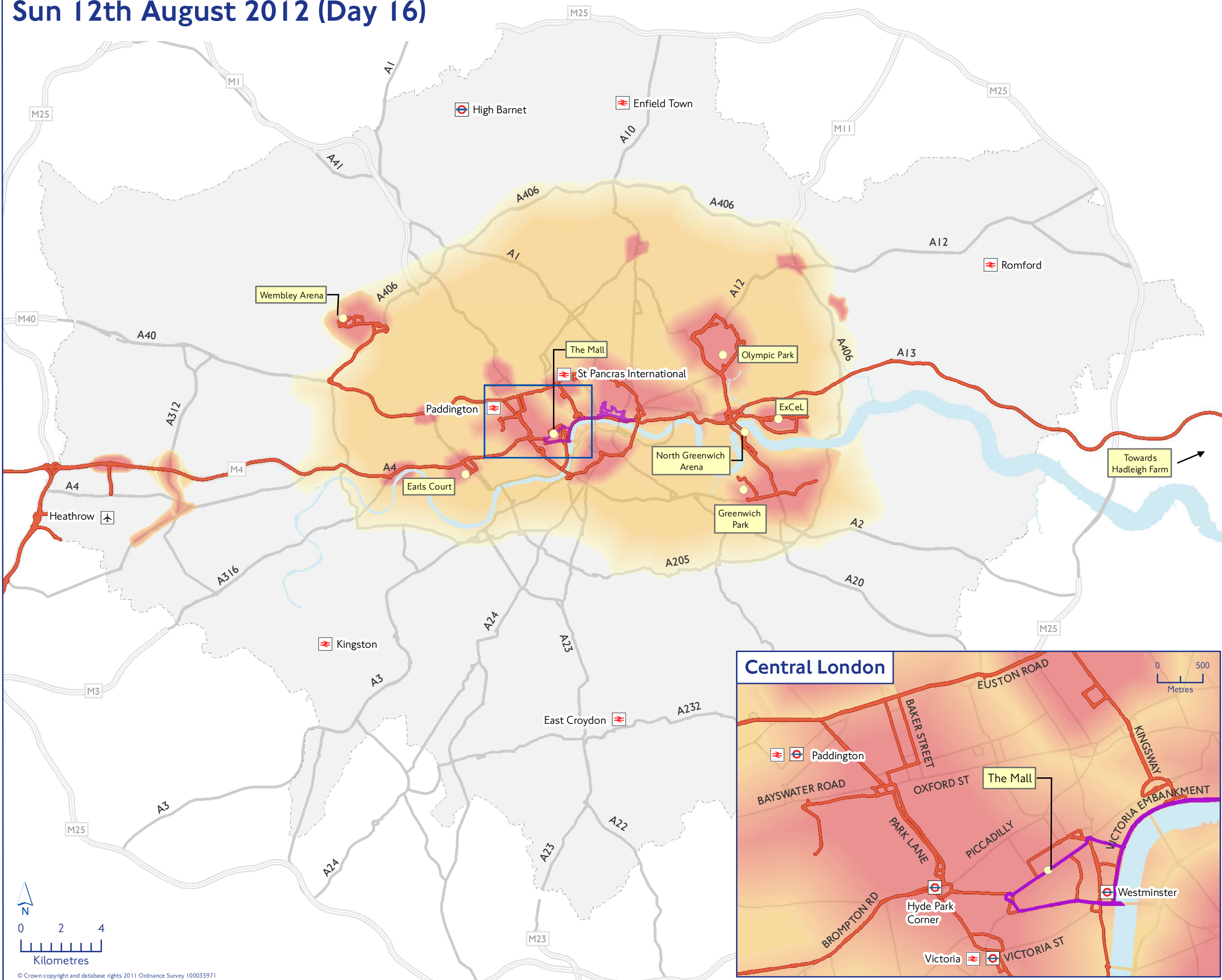
-  Airport
-  Railway Station
-  Underground Station
-  Active Competition Venue
-  Motorway
-  Main Road
-  Olympic Route Network
-  Road network high impact areas in vicinity of London 2012 competition venues, cultural centres and Olympic Route Network
-  Wider less intensive road network impact area of the London 2012 Games
-  Greater London Authority
-  Race Walk



# Olympic Activity Impact Areas

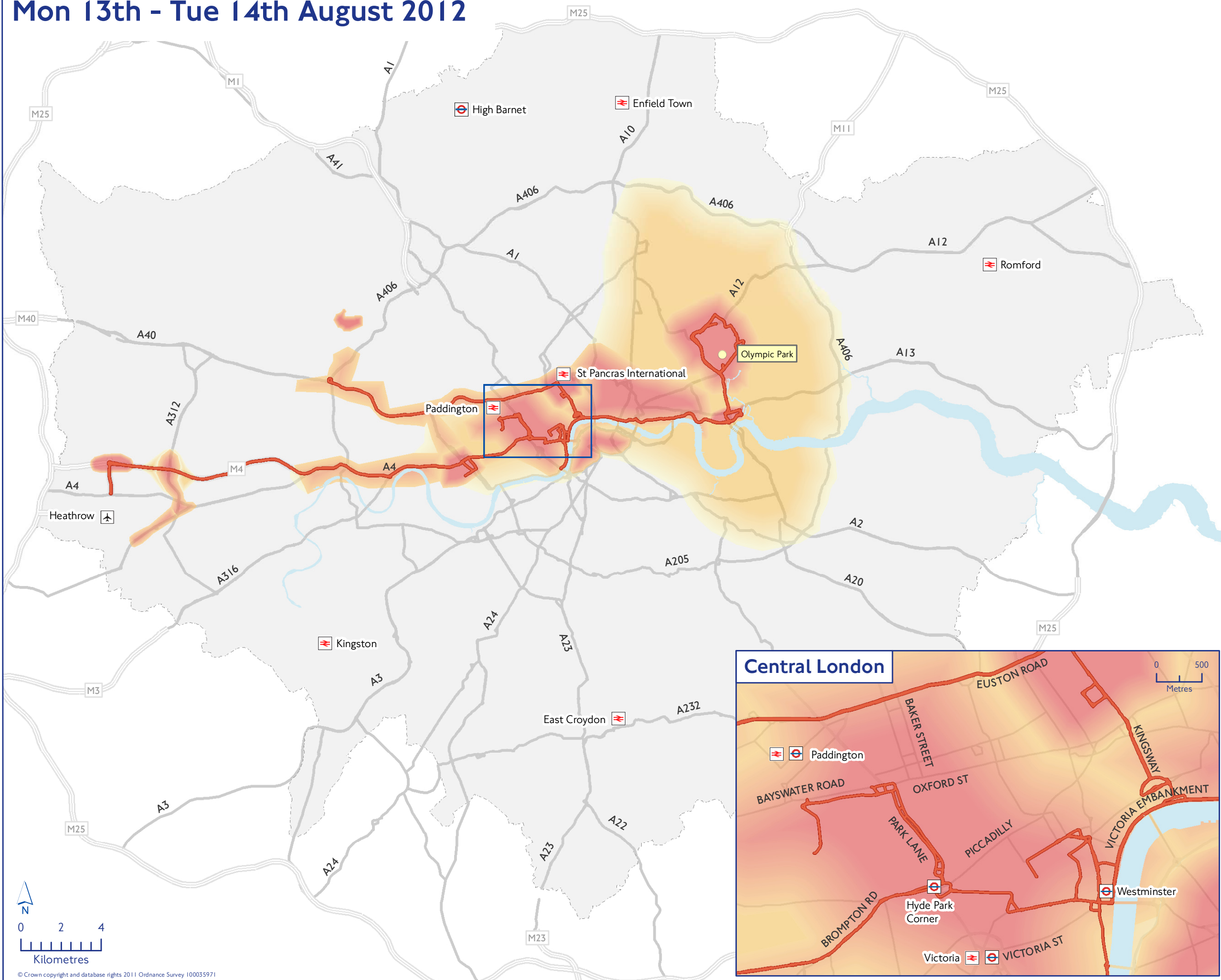
## Sun 12th August 2012 (Day 16)

-  Airport
-  Railway Station
-  Underground Station
-  Active Competition Venue
-  Motorway
-  Main Road
-  Olympic Route Network
-  Road network high impact areas in vicinity of London 2012 competition venues, cultural centres and Olympic Route Network
-  Wider less intensive road network impact area of the London 2012 Games
-  Greater London Authority
-  Marathon

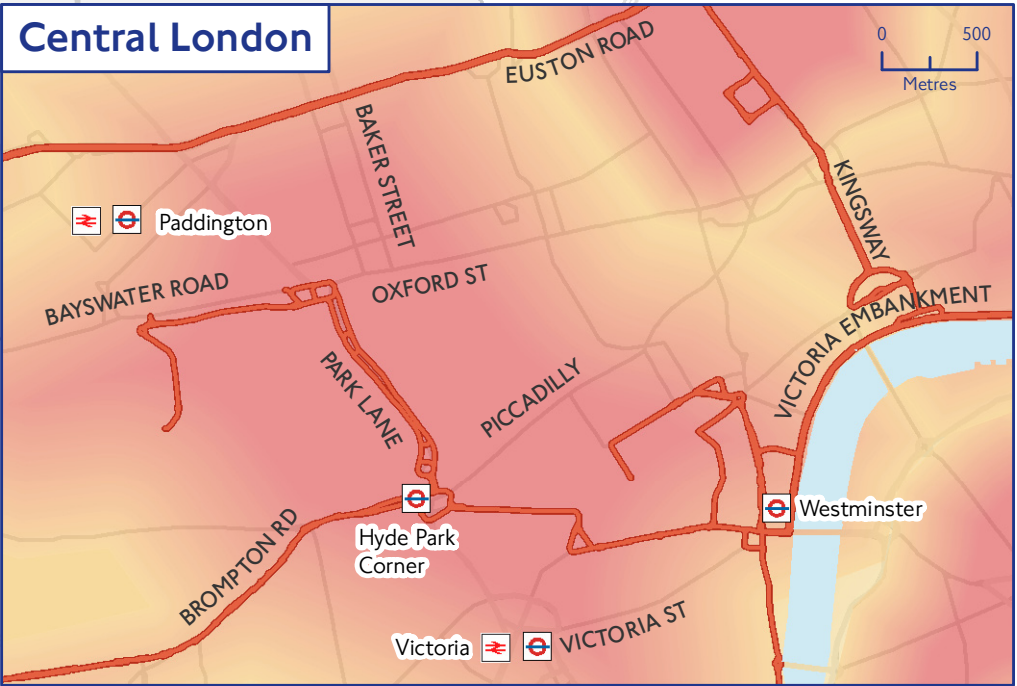


# Olympic Activity Impact Areas

## Mon 13th - Tue 14th August 2012

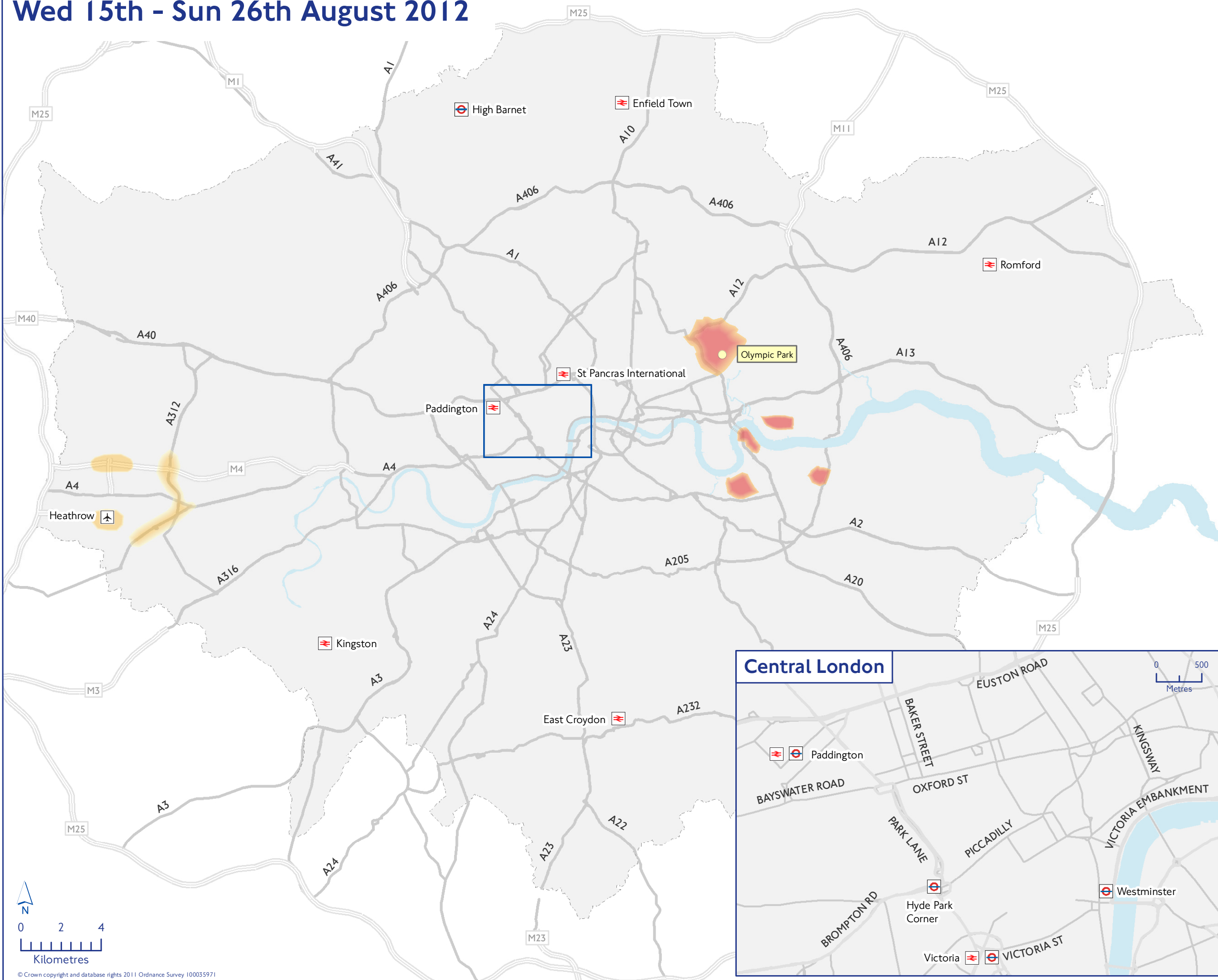












- Airport
- Railway Station
- Underground Station
- Active Competition Venue
- Motorway
- Main Road
- Olympic Route Network
- Road network high impact areas in vicinity of London 2012 competition venues, cultural centres and Olympic Route Network
- Wider less intensive road network impact area of the London 2012 Games
- Greater London Authority



# Olympic Activity Impact Areas

## Wed 15th - Sun 26th August 2012



-  Airport
-  Railway Station
-  Underground Station
-  Active Competition Venue
-  Motorway
-  Main Road
-  Olympic Route Network
-  Road network high impact areas in vicinity of London 2012 competition venues, cultural centres and Olympic Route Network
-  Wider less intensive road network impact area of the London 2012 Games
-  Greater London Authority

Version 0.5 - November 2011

0 2 4  
Kilometres

© Crown copyright and database rights 2011 Ordnance Survey 100035971