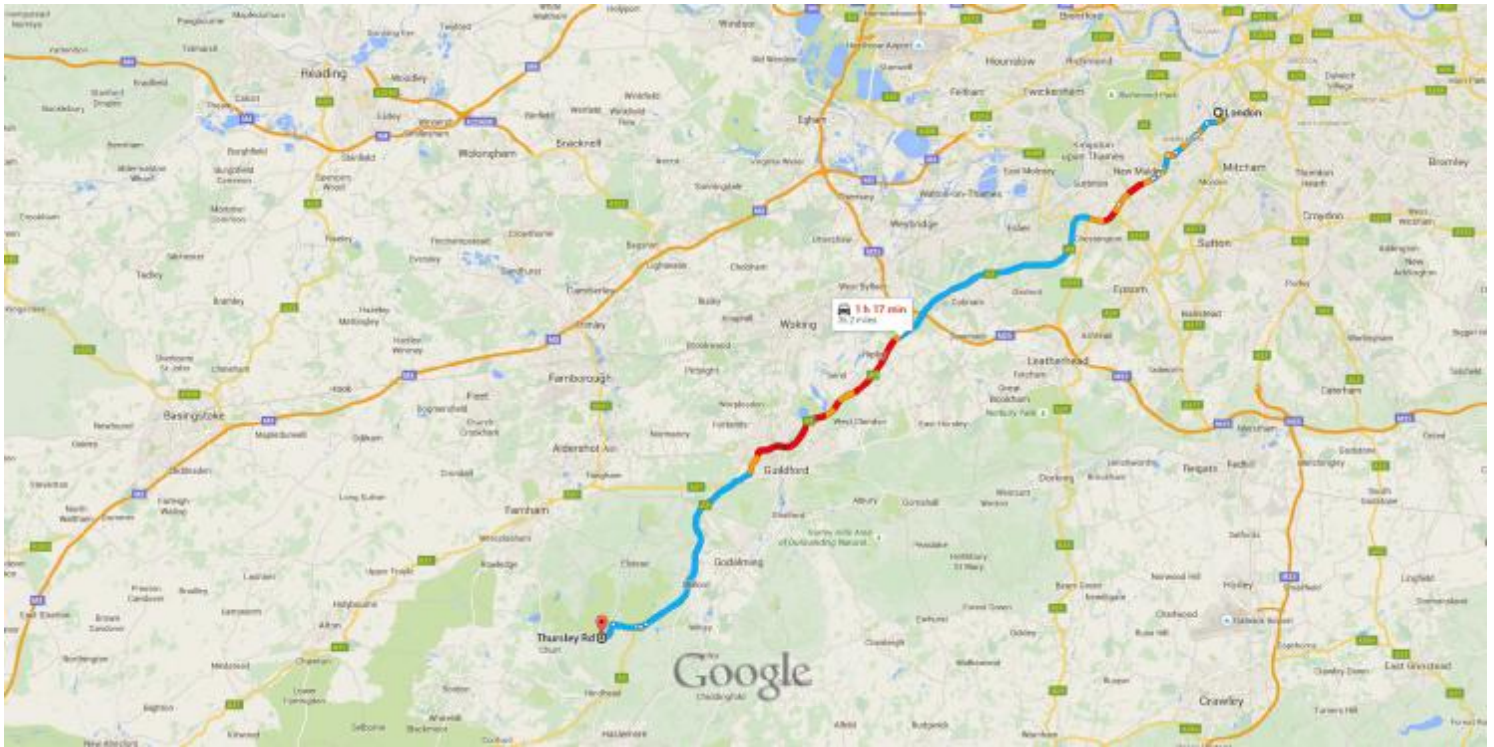




Google

London SW17 0BA, UK to Thursley Rd, Godalming GU8 6QW, UK

Drive 35.2 miles, 1 h 17 min



Map data ©2015 Google 5 km

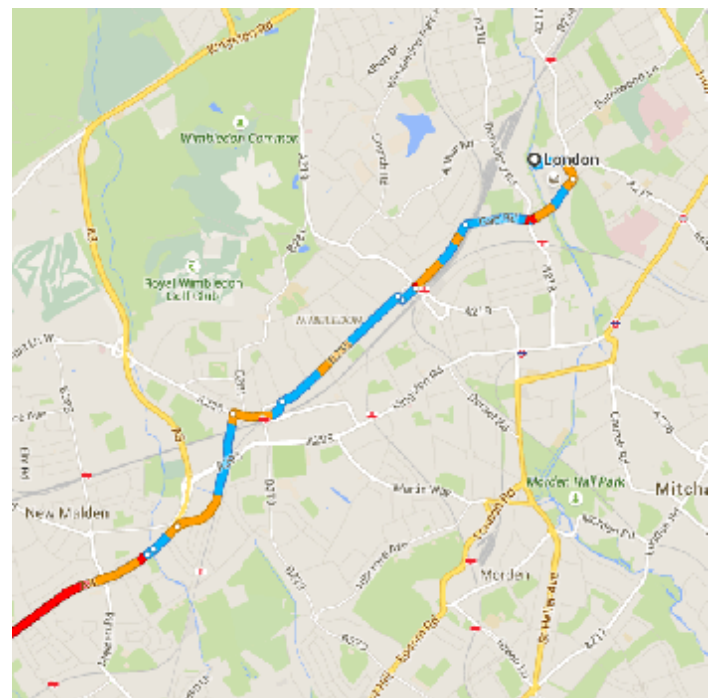
London

SW17 0BA, UK

Get on Kingston By-Pass/Malden Way/A3 in New Malden from B235, Worple Rd and B282

18 min (4.4 mi)

- ↑ 1. Head southeast on Riverside Rd toward Lyndon Yard
- ↘ 2. Turn right onto Summerstown/B235
- 📍 3. At the roundabout, take the 2nd exit onto Plough Ln/B235
 - 📍 Continue to follow B235
 - 📍 Go through 1 roundabout
- 📍 4. At the roundabout, take the 1st exit onto Alexandra Rd/B235
 - 📍 Go through 2 roundabouts
- ↑ 5. Continue onto St George's Rd



- ↗ 6. Slight right onto Francis Grove

 200 ft
- 📍 7. At the roundabout, take the 1st exit onto Worples Rd/B235

 1.0 mi
- ↑ 8. Worples Rd/B235 turns left and becomes Pepys Rd/A238
i Continue to follow A238

 0.4 mi
- ↙ 9. Turn left onto W Barnes Ln/B282
i Continue to follow B282
i Go through 1 roundabout

 0.9 mi
- 📍 10. At the roundabout, take the 1st exit onto Malden Way/B282

 0.2 mi
- ⤴ 11. Merge onto Kingston By-Pass/Malden Way/A3 via the ramp to M25/Portsmouth/Guildford

 256 ft

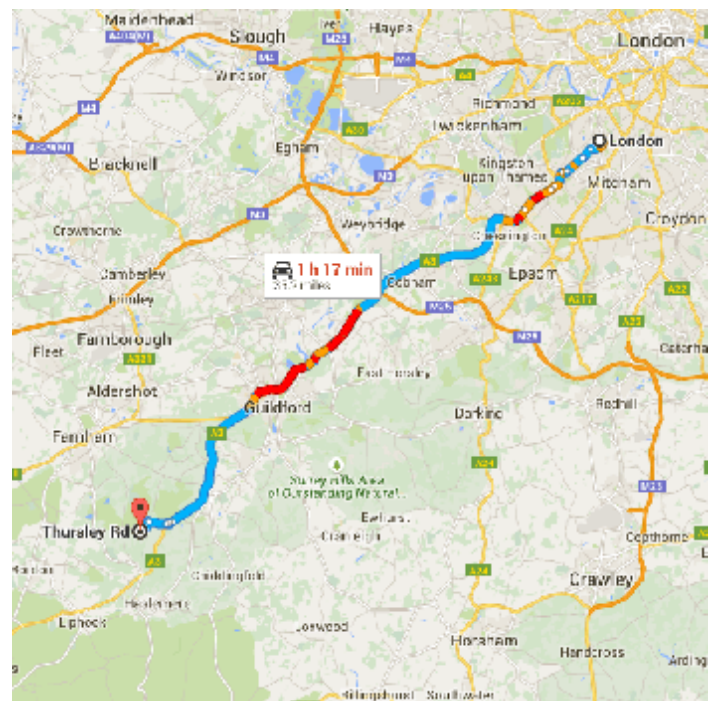
Follow A3 to French Ln in Surrey. Take the exit toward Thursley/Bowlhead/Green from A3

- 29 min (28.8 mi)
- ⤴ 12. Merge onto Kingston By-Pass/Malden Way/A3
i Continue to follow A3

 1.7 mi
- ↑ 13. Continue straight onto Kingston By-Pass/A3
i Continue to follow A3

 26.9 mi
- ↘ 14. Take the exit toward Thursley/Bowlhead/Green

 0.2 mi



Take Dyehouse Rd to Thursley Rd

- 5 min (2.0 mi)
- ↘ 15. Turn right onto French Ln

 436 ft
- ↙ 16. Turn left onto Old Portsmouth Rd

 0.2 mi

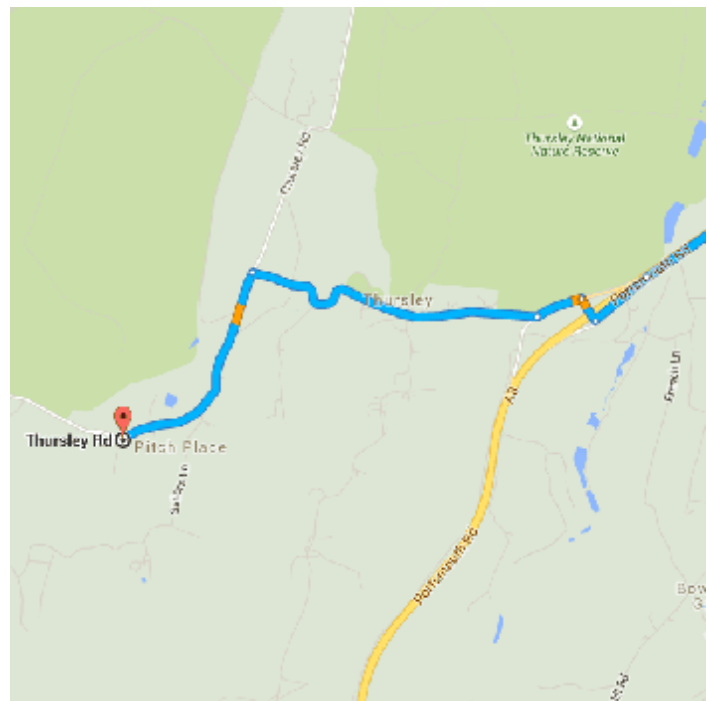
↗ 17. Slight right onto Dyehouse Rd

1.0 mi

↶ 18. Turn left onto Thursley Rd

i Destination will be on the left

0.8 mi



Thursley Rd

Godalming GU8 6QW, UK

These directions are for planning purposes only. You may find that construction projects, traffic, weather, or other events may cause conditions to differ from the map results, and you should plan your route accordingly. You must obey all signs or notices regarding your route.

Thursley Rd



Image capture: Oct 2010 © 2015 Google

England

Street View - Oct 2010

